

**NOTICE!!**

**These documents have been scanned!**

**Do not place un-scanned documents beneath this notice!**

**Do not remove this notice from this file!**

GPO Jacket No. 560-102  
Print Order 61540  
Rise Business Services, LLC  
Job=AZ15 5/16/2019



Box Number= AZ15056



Claim Begin-End: AMC410302-AMC410304

1 Initial Receipt



AZ15056-12

AMC409378-AMC410492

**United States Department of the Interior**  
**Bureau of Land Management**  
 LANDS/RECREATION & PLANNING  
 ONE N CENTRAL AVE  
 PHOENIX, AZ 85004 -2203  
 Phone: 602-417-9200

Receipt

No:

2423454

<b>Transaction #:</b> 2498906	<b>ENTERED INTO COMPUTER</b>	SEP 15 2011	
<b>Date of Transaction:</b> 09/01/2011			
CUSTOMER:			
C W ILLIAM NICHOLS 26134 N 93AVE PEORIA, AZ 85383 US			

LINE #	QTY	DESCRIPTION	REMARKS	UNIT PRICE	TOTAL
1	3.00	LOCATABLE MINERALS / MINING CLAIMS-NEW, UNADJUD, ONE OR MORE AUTH NOS / NEW MINING CLAIM LOCATION FEE \$34 <b>CASES:</b> AMC410302/\$34.00, AMC410303/\$34.00, AMC410304/\$34.00		- n/a -	102.00
2	3.00	LOCATABLE MINERALS / MINING CLAIMS-NEW, UNADJUD, ONE OR MORE AUTH NOS / NEW MINING CLAIM MAINT FEE \$140 <b>CASES:</b> AMC410302/\$140.00, AMC410303/\$140.00, AMC410304/\$140.00		- n/a -	420.00
3	3.00	LOCATABLE MINERALS / MINING CLAIMS-NEW, UNADJUD, ONE OR MORE AUTH NOS / NEW MINING CLAIM PROCESSING FEE \$15 <b>CASES:</b> AMC410302/\$15.00, AMC410303/\$15.00, AMC410304/\$15.00		- n/a -	45.00
<b>TOTAL:</b>					<b>\$567.00</b>

PAYMENT INFORMATION			
NOTE: Items will appear on credit card statement as "Bureau of Land Mgmt CO".			
1	AMOUNT:	567.00	POSTMARKED: N/A
	TYPE:	CREDIT CARD	RECEIVED: 09/01/2011
	NAME:	NICHOLS, C W ILLIAM 26134 N 93AVE PEORIA AZ 85383 US	
	CARD NO:	XXXXXXXXXXXX4000	AUTH CODE: 122360
	NAME ON CARD:	JOSEPH C HULL	
	EXPIRES:	05/2014	
	SIGNATURE:		

REMARKS

**NOTICE!!**

**These documents have been scanned!**

**Do not place un-scanned documents beneath this notice!**

**Do not remove this notice from this file!**

GPO Jacket No. 560-102  
Print Order 61540  
Rise Business Services, LLC  
Job=AZ15 5/16/2019



Box Number= AZ15056



Claim Begin-End: AMC410302-AMC410304

2 Correspondence



AZ15056-12

AMC409378-AMC410492



# United States Department of the Interior



BUREAU OF LAND MANAGEMENT

Arizona State Office

One North Central Avenue, Suite 800

Phoenix, Arizona 85004-4427

[www.blm.gov/az/](http://www.blm.gov/az/)

OCT 27 2016

In Reply Refer To:  
3800 (9200) PB  
AMC410302

CERTIFIED MAIL - RETURN RECEIPT REQUESTED No. 7016 2070 0000 4805 5324

## DECISION

CHARLES WILLIAM

and MARCILLINE J NICHOLS

26134 N 93RD AVE

PEORIA, AZ 85383-1350

:  
:  
:

This decision affects those claims shown  
in the block below.

---

AMC410302

CORDES MOUNTAIN 1

---

### MINING CLAIM(S) DECLARED FORFEIT

The mining claim(s) listed above have been declared forfeit as of September 1, 2016, for failure to timely file the required maintenance fee payment or small miner's maintenance fee waiver (waiver).

Claimants are required to pay an annual non-refundable maintenance fee of \$155 per 20 acres or portion thereof, or submit a waiver, on or before September 1 of each year. These requirements were established by 30 U.S.C. 28f-1, as amended, and 43 Code of Federal Regulations (CFR) 3834 and 3835.

Our records show receipt of a maintenance fee payment; however the payment was insufficient to cover all of the claims listed. The money received was applied to the claims in the order listed on your document, until the money ran out. There was not enough money to cover the claim(s) listed above. Therefore, the claim(s) listed above is/are forfeit.

### Reclamation Requirements

This decision does not relieve you of the liability for reclamation of all areas disturbed by your activities on lands covered by the subject mining claim(s) and/or site(s). After you complete the reclamation, you must notify the authorized officer of the appropriate surface managing agency so that the authorized officer may conduct a final site inspection and determine whether you may be released from liability. If you fail to reclaim the land to the satisfaction of the authorized officer, the surface management agency may cite you for noncompliance under its surface management regulations.

For land administered by the Bureau of Land Management (BLM), if you fail to reclaim the land to the satisfaction of the authorized officer as required in 43 CFR Subpart 3809, BLM will issue an order of noncompliance under 43 CFR 3809.601(a). If you fail to comply with the noncompliance order, BLM may take further action under 43 CFR 3809.604. Failure to conduct reclamation is a prohibited act that may subject you to criminal penalties. See 43 CFR 3809.605(h) and 43 CFR 3809.700.

### Appeal Procedures

This decision may be appealed to the Interior Board of Land Appeals, Office of the Secretary, in accordance with the regulations contained in 43 CFR, Part 4, and the enclosed Form 1842-1. If an appeal is taken, your notice of appeal must be filed in this office (at the above address) within 30 days from receipt of this decision. The appellant has the burden of showing that the decision appealed from is in error.

If you wish to file a petition pursuant to regulation 43 CFR 4.21 (58 FR 4939, January 19, 1993) for a stay of the effectiveness of this decision during the time that your appeal is being reviewed by the Board, the petition for a stay must accompany your notice of appeal. A petition for a stay is required to show sufficient justification based on the standards listed below. Copies of the notice of appeal and petition for a stay **must** also be submitted to each party named in this decision and to the Interior Board of Land Appeals and to the appropriate Office of the Solicitor (see 43 CFR 4.413) at the same time the original documents are filed with this office. If you request a stay, you have the burden of proof to demonstrate that a stay should be granted.

### Standards for Obtaining a Stay

Except as otherwise provided by law or other pertinent regulation, a petition for a stay of a decision pending appeal shall show sufficient justification based on the following standards:

- (1) The relative harm to the parties if the stay is granted or denied,
- (2) The likelihood of the appellant's success on the merits,
- (3) The likelihood of immediate and irreparable harm if the stay is not granted, and
- (4) Whether the public interest favors granting the stay.

Please include your AMC serial number(s) on all correspondence. If additional information is required, please call Pauline Brown at 602-417-9360.



Rebecca Heick  
Deputy State Director  
Lands, Minerals and Energy Division

Enclosures

**SENDER: COMPLETE THIS SECTION**

- Complete items 1, 2, and 3.
- Print your name and address on the reverse so that we can return the card to you.
- Attach this card to the back of the mailpiece, or on the front if space permits.

**1. Article Addressed to:**

CHARLES WILLIAM and MARCILLINE J  
NICHOLS  
26134 N 93RD AVE  
PEORIA AZ 85383-1350  
920/PB/AMC410302



9590 9402 2003 6123 5670 30

**2. Article Number (Transfer from service label)**

7016 2070 0000 4805 5324

**COMPLETE THIS SECTION ON DELIVERY****A. Signature**

X *Marcilline J Nichols*  Agent  
 Addressee

**B. Received by (Printed Name)**

MARCILLINE J NICHOLS 11-9-16

**C. Date of Delivery****D. Is delivery address different from item 1? If YES, enter delivery address below:**


- Yes  
 No

**3. Service Type**

- |  |   |
|--|---|
| <input type="checkbox"/> Adult Signature                               | <input type="checkbox"/> Priority Mail Express®                     |
| <input type="checkbox"/> Adult Signature Restricted Delivery           | <input type="checkbox"/> Registered Mail™                           |
| <input type="checkbox"/> Certified Mail®                               | <input type="checkbox"/> Registered Mail Restricted Delivery        |
| <input type="checkbox"/> Certified Mail Restricted Delivery            | <input type="checkbox"/> Return Receipt for Merchandise             |
| <input type="checkbox"/> Collect on Delivery                           | <input type="checkbox"/> Signature Confirmation™                    |
| <input type="checkbox"/> Collect on Delivery Restricted Delivery       | <input type="checkbox"/> Signature Confirmation Restricted Delivery |
| <input type="checkbox"/> Insured Mail                                  |   |
| <input type="checkbox"/> Insured Mail Restricted Delivery (over \$500) |   |

HOERTELSONA  
2016 NOV 9 1:44  
DELIVERED  
POST OFFICE

USPS TRACKING #




First-Class Mail  
Postage & Fees Paid  
USPS  
Permit No. G-10

9590 9402 2083 6123 5670 30

**United States  
Postal Service**

• Sender: Please print your name, address, and ZIP+4® in this box•

UNITED STATES  
DEPARTMENT OF THE INTERIOR  
Bureau of Land Management  
Arizona State Office  
One N. Central Avenue, Suite 800  
Phoenix, AZ 85004-4427



# Mass Add/Delete/Update Action Data

Starting Serial Number Ending Serial Number

410302

410302

	Action Data:	
Action Code:	393	<b>Lookup</b>
Action Remark:	INSUFFICIENT 2017MF Action 484 Amounts: <input type="radio"/> \$ <input type="text"/> <input type="radio"/> \$ <input type="text"/>	
Action Date:	10/27/2016	
Receipt Nr:	<input type="text"/>	

**Add**

**Delete**

**Close**

[AMC410302] -  - 393 - INSUFFICIENT 2017MFEE

=====  
Total Amount Processed : \$0.00

	Update Action Data:	
Action Code:	<input type="text"/>	<b>Lookup</b>
Action Remark:	<input type="text"/>	
Action Date:	<input type="text"/>	
Receipt Nr:	<input type="text"/>	

**Update**



# Mass Add/Delete/Update Action Data

Starting Serial Number Ending Serial Number

	Action Data:	
Action Code:	<input type="text" value="631"/>	<input type="button" value="Lookup"/>
Action Remark:	INSUFFICIENT 2017MF Action 484 Amounts: <input type="radio"/> \$ <input type="text"/> <input type="radio"/> \$ <input type="text"/>	
Action Date:	<input type="text" value="09/01/2016"/>	
Receipt Nr:	<input type="text"/>	

[AMC410302] - [ ] - 631 - INSUFFICIENT 2017MFEE

=====  
Total Amount Processed : \$0.00

	Update Action Data:	
Action Code:	<input type="text"/>	<input type="button" value="Lookup"/>
Action Remark:	<input type="text"/>	
Action Date:	<input type="text"/>	
Receipt Nr:	<input type="text"/>	

**DEPARTMENT OF THE INTERIOR  
BUREAU OF LAND MANAGEMENT  
MINING CLAIMS**

**(LIVE) Serial Register Page**

Run Date/Time: 11/08/2016 04:38 PM

01 05-10-1872;017STAT0091;30USC26,28,34

Case Type 384101: LODE CLAIM

Claim Name: CORDES MOUNTAIN 1

Commodity :

Case Disposition: CLOSED

Required Maintenance Fee: \$155.00

Total Acres

20.660

Serial Number

AMC410302

Lead File Number

AMC410302

Name & Address				Int Rel		
NICHOLS MARCILLINE J	26134 N 93RD AVE	PEORIA, AZ 85383-1350		CLAIMANT		
NICHOLS CHARLES WILLIAM	26134 N 93RD AVE	PEORIA, AZ 85383-1350		CLAIMANT		
Mer Twp	Rng	Sec	Quadrant	District/Field Office	County	
14	0110N	0020E	027	NE,NW	HASSAYAMPA FO	YAVAPAI

Act Date	Code	Action	Action Remarks	Receipt Number
09/01/2011	403	LOCATION DATE		
09/01/2011	395	RECORDATION NOTICE RECD	1	2423454
08/28/2015	782	MAINTENANCE FEE PAYMENT	2016;\$155	3379578
08/25/2014	782	MAINTENANCE FEE PAYMENT	2015;\$155	3111385
08/29/2013	682	MAINTENANCE FEE/\$140	2014;\$140	2868509
08/29/2012	682	MAINTENANCE FEE/\$140	2013;\$140	2644202
09/01/2011	484	LOCATION YEAR / MAINTENANCE	2012	2423454
10/27/2016	393	DECISION/NOTICE ISSUED	INSUFFICIENT 2017MFEE	
09/01/2016	631	CLAIM ABANDONED/FORFEITED	INSUFFICIENT 2017MFEE	
03/27/2012	669	LAND STATUS CHECKED		
09/01/2011	501	ACCT ADV IN LEAD FILE	AMC410302-AMC410304;	

Line Nr Remarks



# United States Department of the Interior



## BUREAU OF LAND MANAGEMENT

Arizona State Office

One North Central Avenue, Suite 800

Phoenix, Arizona 85004-4427

[www.blm.gov/az/](http://www.blm.gov/az/)

November 2, 2012

In Reply Refer To:

3800 (9310) AT

AMC384793, AMC394051, AMC394491, AMC403058, **AMC410302**

CERTIFIED MAIL – RETURN RECEIPT REQUEST 7012 2210 0000 8675 2308

### NOTICE

NICHOLS CHARLES WILLIAM, MARCILLINE

26134 N 93RD AVE

PEORIA, AZ 85383

This Notice Affects Those Claims  
Shown in the Block Below.

AMC384793 - 384808, 394051, 394491 - 394513, 396284, 396285, 397074 - 397076, 398944 -  
398947, 403058 - 403061, 410303, 410304

ESTRELLA 1 - 4; GILA MOUNTAIN 6 - 50, 1 - 4; CORDES PEAK #1, #2

#### 2013 Maintenance Fees - Additional Fees Required

Your maintenance fee payment for the 2013 assessment year, in the amount of \$140 per claim, for the placer claims listed above, has been received and is insufficient. **The total due on your claim(s) is: \$7,700.**

In accordance with the Consolidated Appropriations Act of 2012, Public Law 112-74 (125 Stat 1047), and FR44155-44158 (2012) Congress changed the way maintenance fees for placer mining claims are assessed. Instead of charging the maintenance fee on a per-claim basis, Congress stated that the fee, which is currently \$140, will be assessed on each 20 acre parcel of a placer claim or portion thereof.

Insufficient payment of the annual maintenance fee for the 2013 assessment year is a curable defect. **Therefore you are required to do one of the following within 30 days of receipt of this notice or your claim(s) will be declared forfeited:** 1) submit additional fees of \$140 per 20-acres or portion thereof based on the full acreage of the claim, or 2) amend the claim(s) to reduce the acres so a lesser fee is due and submit any additional fees due; or 3) relinquish the claim(s) in their entirety, in which case BLM will refund the maintenance fees you have already paid for the 2013 assessment year.

If you choose to amend the claims to reduce the acres, you must submit an amended location notice for each claim, with an accurate description and dimensions of the reduced claim, along with a map depicting the reduced claim, and a \$10 processing fee per amendment. An amendment must also be recorded at the county. If the amended claim contains more than 20 acres, calculate the additional fees due and submit those fees with the amendment(s).

pd \$ 7,700 11/15/12 AFT

Please include your Arizona Mining Claim (AMC) serial number(s) and claim name(s) when submitting the additional fees, and note that you are paying additional fees due. If additional information is required, please contact Amy Thrower at 602-417-9334.

*Rebecca Heick*


Rebecca Heick  
Group Administrator  
Lands and Minerals

SENDER: COMPLETE THIS SECTION	COMPLETE THIS SECTION ON DELIVERY	
<ul style="list-style-type: none"> <li>■ Complete items 1, 2, and 3. Also complete item 4 if Restricted Delivery is desired.</li> <li>■ Print your name and address on the reverse so that we can return the card to you.</li> <li>■ Attach this card to the back of the mailpiece, or on the front if space permits.</li> </ul>	<p>A. Signature <span style="float: right;"><input type="checkbox"/> Agent <input checked="" type="checkbox"/> Addressee</span></p> <p>X <i>M J Nichols</i></p>	
<p>1. Article Addressed to:</p> <p><b>NICHOLS CHARLES WILLIAM, MARCILLINE 26134 N 93RD AVE PEORIA, AZ 85383</b></p> <p>AMC384793 - 384808. 394051. 394491 -</p>	<p>B. Received by (Printed Name) <span style="float: right;">C. Date of Delivery</span></p> <p><i>M J NICHOLS</i> <span style="float: right;"><i>11-9-12</i></span></p> <p>D. Is delivery address different from Item 1? <input type="checkbox"/> Yes If YES, enter delivery address below: <input type="checkbox"/> No</p>	
<p>2. Article Number (Transfer from service label)</p>	<p>3. Service Type</p> <p><input checked="" type="checkbox"/> Certified Mail <input type="checkbox"/> Express Mail</p> <p><input type="checkbox"/> Registered <input type="checkbox"/> Return Receipt for Merchandise</p> <p><input type="checkbox"/> Insured Mail <input type="checkbox"/> C.O.D.</p> <p>4. Restricted Delivery? (Extra Fee) <input type="checkbox"/> Yes</p>	
	<p>7012 2210 0000 8675 2308</p>	

RECEIVED  
 STATE OF ARIZONA  
 NOV 13 PM 2:00

UNITED STATES POSTAL SERVICE

AZ 852



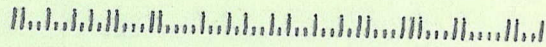
First-Class Mail  
Postage & Fees Paid  
USPS  
Permit No. G-10

09 NOV 2012

PM 10 L

• Sender: Please print your name, address, and ZIP+4 in this box •

Bureau of Land Management  
Arizona State Office  
One North Central Avenue, Ste 800  
Phoenix, AZ 85004-4427



**NOTICE!!**

**These documents have been scanned!**

**Do not place un-scanned documents beneath this notice!**

**Do not remove this notice from this file!**

GPO Jacket No. 560-102  
Print Order 61540  
Rise Business Services, LLC  
Job=AZ15 5/16/2019



Box Number= AZ15056



Claim Begin-End: AMC410302-AMC410304

3 Transfers



AZ15056-12

AMC409378-AMC410492

**NO  
DOCUMENTS  
FOUND**

NO DOCUMENTS FOUND  
NO DOCUMENTS FOUND



**NOTICE!!**

**These documents have been scanned!**

**Do not place un-scanned documents beneath this notice!**

**Do not remove this notice from this file!**

GPO Jacket No. 560-102  
Print Order 61540  
Rise Business Services, LLC  
Job=AZ15 5/16/2019



Box Number= AZ15056



Claim Begin-End: AMC410302-AMC410304

4 Miscellaneous



AZ15056-12

AMC409378-AMC410492

AMC410302

**Authorized Date** 12/01/2016

**Instructions to Accounts** AZ BLM REFUND \$137, TO CHARLES WILLIAM NICHOLS FOR  
INSUFFICIENT 2017 MAINTENANCE FEES PAID ON  
AMC410302, RECEIPT #3647614. PB 602-417-9360

**Login ID** 5957

**Entry Date** 12/01/2016

**Total Amount** \$137.00

**NOTICE!!**

**These documents have been scanned!**

**Do not place un-scanned documents beneath this notice!**

**Do not remove this notice from this file!**

GPO Jacket No. 560-102  
Print Order 61540  
Rise Business Services, LLC  
Job=AZ15 5/16/2019



Box Number= AZ15056



Claim Begin-End: AMC410302-AMC410304

5 Annual Filings



AZ15056-12

AMC409378-AMC410492

**DEPARTMENT OF THE INTERIOR  
BUREAU OF LAND MANAGEMENT  
MINING CLAIMS**

Run Date/Time: 9/5/2019

**MC Maintenance Fees Paid Through the BLM Pay Portal  
(by Date Paid)**

Page 52 Of 521

**CBS Receipt: 4543862**

Printed For Lead File # AMC410302

Agency Tracking ID: 1566854234

Assessment Year: 2020

Number of BLM Serial Nr: 28

Paid On: 8/26/2019

Total Amount Paid: \$7,755.00

Claim Name	BLM Serial No	Lead File No	Amount Paid
ESTRELLA 1	AMC384793	AMC384793	\$330.00
ESTRELLA 2	AMC384794	AMC384793	\$330.00
ESTRELLA 3	AMC384795	AMC384793	\$330.00
ESTRELLA 4	AMC384796	AMC384793	\$330.00
GILA MOUNTAIN #47	AMC398944	AMC398944	\$330.00
GILA MOUNTAIN #48	AMC398945	AMC398944	\$330.00
GILA MOUNTAIN #49	AMC398946	AMC398944	\$330.00
GILA MOUNTAIN #50	AMC398947	AMC398944	\$330.00
SUNSET #1	AMC398948	AMC398944	\$165.00
SUNSET #2	AMC398949	AMC398944	\$165.00
SUNSET #3	AMC398950	AMC398944	\$165.00
SUNSET #4	AMC398962	AMC398962	\$165.00
SUNSET #5	AMC398963	AMC398962	\$165.00
SUNSET #6	AMC398964	AMC398962	\$165.00
PICACHO #1	AMC403665	AMC403665	\$165.00
PICACHO #2	AMC403666	AMC403665	\$165.00
CORDES PEAK 1	AMC410303	AMC410302	\$330.00
CORDES PEAK 2	AMC410304	AMC410302	\$330.00
CORDES MOUNTAIN 1	AMC439917	AMC439917	\$165.00
RED PICACHO #1	AMC445346	AMC445346	\$330.00
RED PICACHO #2	AMC445347	AMC445346	\$330.00
RED PICACHO #3	AMC445348	AMC445346	\$330.00
RED PICACHO #4	AMC445349	AMC445346	\$330.00
RED PICACHO #5	AMC445350	AMC445346	\$330.00

NO WARRANTY IS MADE BY BLM FOR USE OF THE DATA FOR PURPOSES NOT INTENDED BY BLM

DEPARTMENT OF THE INTERIOR  
BUREAU OF LAND MANAGEMENT  
MINING CLAIMS

Run Date/Time: 9/5/2019

MC Maintenance Fees Paid Through the BLM Pay Portal  
(by Date Paid)

Page 53 Of 521

RED PICACHO #6	AMC445351	AMC445346	\$330.00
RED PICACHO #7	AMC445352	AMC445346	\$330.00
RED PICACHO #8	AMC445353	AMC445346	\$330.00
RED PICACHO #9	AMC445354	AMC445346	\$330.00

**United States Department of the Interior**  
**Bureau of Land Management**  
 BUSINESS & SUPPORT SVCS DIV  
 ONE N CENTRAL AVE SUITE 800  
 PHOENIX, AZ 85004 -4427  
 Phone: 602-417-9200

Receipt	
No:	4543862

<b>Transaction #:</b> 4664851	
<b>Date of Transaction:</b> 08/26/2019	
CUSTOMER:	
MRCILLINE J NICHOLS 26134 N 93RD AVENUE PEORIA, AZ 85383 US	

LINE #	QTY	DESCRIPTION	REMARKS	UNIT PRICE	TOTAL
1	1.00	LOCATABLE MINERALS / MINING CLAIMS- NOT NEW-UNADJUD, ONE AUTH NO. ONLY / MINING CLAIM MONEY RECEIVED CASES: AMC384793/\$7755.00		- n/a -	7755.00
<b>TOTAL:</b>					<b>\$7,755.00</b>

PAYMENT INFORMATION			
NOTE: Items will appear on credit card statement as "BLM O Mining Claim".			
1	AMOUNT:	7755.00	POSTMARKED: N/A
	TYPE:	CREDIT CARD	RECEIVED: 08/26/2019
	NAME:	MRCILLINE J NICHOLS 26134 N 93RD AVENUE PEORIA AZ 85383 US	
	CARD NO:	XXXXXXXXXXXX6365	AUTH CODE: 04353D
	NAME ON CARD:	MRCILLINE J NICHOLS	
	SIGNATURE:	INTERNET	

REMARKS

This receipt was generated by the automated BLM Collections and Billing System and is a paper representation of a portion of the official electronic record contained therein.

UNITED STATES  
DEPARTMENT OF THE INTERIOR  
BUREAU OF LAND MANAGEMENT  
**MAINTENANCE FEE PAYMENT FORM  
FOR PLACER MINING CLAIMS**

445346

410302

396392 384793  
396284 ~~396284~~  
397074 403058  
398944 394491  
403665 394051  
398962 394513  
439917

Remitter Name: C William & Marcelline J Nichols  
Mailing Address: 26134 N. 93rd Ave.  
City, State, Zip: Peoria, AZ 85383

Check here if this is a change of address.

**FOR COUNTY RECORDER'S USE**

No. of claims 9  
Total due BLM \$ 2790<sup>00</sup>

- The maintenance fee may be paid by cash, check, money order, Bureau of Land Management (BLM) Declining Deposit Account, or credit card (VISA, American Express, Discover, or MasterCard). Payments must be remitted to the BLM State Office where your claim or site is recorded and received on or before September 1. If the payment is mailed, the envelope must be postmarked by a bona fide delivery service on or before September 1 and received at the proper BLM State Office within 15 calendar days after the due date. Payments may also be made by telephone using a credit card. A complete listing of BLM State Offices with their addresses and phone numbers can be found at <http://www.blm.gov>.
- The maintenance fee for the following claim(s) applies to the assessment year 2019

CLAIM NAME	BLM SERIAL NO.	ACRES IN CLAIM	PAYMENT DUE TO THE BLM (See Instructions on Page 2)
Red Picacho #1	AMC 445346	40	310 <sup>00</sup>
Red Picacho #2	AMC 445347	40	310 <sup>00</sup>
Red Picacho #3	AMC 445348	40	310 <sup>00</sup>
Red Picacho #4	AMC 445349	40	310 <sup>00</sup>
Red Picacho #5	AMC 445350	40	310 <sup>00</sup>
Red Picacho #6	AMC 445351	40	310 <sup>00</sup>
Red Picacho #7	AMC 445352	40	310 <sup>00</sup>
Red Picacho #8	AMC 445353	40	310 <sup>00</sup>
Red Picacho #9	AMC 445354	40	310 <sup>00</sup>

RECEIVED  
BLM AZ STATE OFFICE  
SEP 17 2018  
PHENIX, ARIZONA

Use a separate sheet for additional claim names, serial numbers, and claimant names and addresses.

# 4260122

(Continued on page 2)

**ENTERED**  
SEP 17 2018  
BY: RAM

UNITED STATES  
DEPARTMENT OF THE INTERIOR  
BUREAU OF LAND MANAGEMENT  
**MAINTENANCE FEE PAYMENT FORM  
FOR PLACER MINING CLAIMS**

Remitter Name: C. William +  
Marselline J. Nichols  
Mailing Address: 26134 N. 93rd Ave.  
City, State, Zip: Peoria, AZ 85383

Check here if this is a change of address.

**FOR COUNTY RECORDER'S USE**

No. of claims 10  
Total due BLM \$ 3100.00

1. The maintenance fee may be paid by cash, check, money order, Bureau of Land Management (BLM) Declining Deposit Account, or credit card (VISA, American Express, Discover, or MasterCard). Payments must be remitted to the BLM State Office where your claim or site is recorded and received on or before September 1. If the payment is mailed, the envelope must be postmarked by a bona fide delivery service on or before September 1 and received at the proper BLM State Office within 15 calendar days after the due date. Payments may also be made by telephone using a credit card. A complete listing of BLM State Offices with their addresses and phone numbers can be found at <http://www.blm.gov>.

2. The maintenance fee for the following claim(s) applies to the assessment year 2019

CLAIM NAME	BLM SERIAL NO.	ACRES IN CLAIM	PAYMENT DUE TO THE BLM (See Instructions on Page 2)
<u>Cordes Peak #1</u>	<u>AMC 410303</u>	<u>40</u>	<u>310.00</u>
<u>Cordes Peak #2</u>	<u>AMC 410304</u>	<u>40</u>	<u>310.00</u>
<u>Estrella #1</u>	<u>AMC 384793</u>	<u>40</u>	<u>310.00</u>
<u>Estrella #2</u>	<u>AMC 384794</u>	<u>40</u>	<u>310.00</u>
<u>Estrella #3</u>	<u>AMC 384795</u>	<u>40</u>	<u>310.00</u>
<u>Estrella #4</u>	<u>AMC 384796</u>	<u>40</u>	<u>310.00</u>
<u>Hela Mountain #1</u>	<u>AMC 403058</u>	<u>40</u>	<u>310.00</u>
<u>Hela Mountain #2</u>	<u>AMC 403059</u>	<u>40</u>	<u>310.00</u>
<u>Hela Mountain #3</u>	<u>AMC 403060</u>	<u>40</u>	<u>310.00</u>
<u>Hela Mountain #4</u>	<u>AMC 403061</u>	<u>40</u>	<u>310.00</u>

RECEIVED  
 BLM STATE OFFICE  
 PHOENIX, ARIZONA  
 AUG 29 2019

Use a separate sheet for additional claim names, serial numbers, and claimant names and addresses.



UNITED STATES  
DEPARTMENT OF THE INTERIOR  
BUREAU OF LAND MANAGEMENT  
**MAINTENANCE FEE PAYMENT FORM  
FOR PLACER MINING CLAIMS**

Remitter Name: C William + Marilline J Nichols  
 Mailing Address: 26134 N. 93<sup>rd</sup> Ave.  
 City, State, Zip: Peoria, AZ 85383

Check here if this is a change of address.

**FOR COUNTY RECORDER'S USE**

No. of claims 10  
 Total due BLM \$ 3100<sup>00</sup>

- The maintenance fee may be paid by cash, check, money order, Bureau of Land Management (BLM) Declining Deposit Account, or credit card (VISA, American Express, Discover, or MasterCard). Payments must be remitted to the BLM State Office where your claim or site is recorded and received on or before September 1. If the payment is mailed, the envelope must be postmarked by a bona fide delivery service on or before September 1 and received at the proper BLM State Office within 15 calendar days after the due date. Payments may also be made by telephone using a credit card. A complete listing of BLM State Offices with their addresses and phone numbers can be found at <http://www.blm.gov>.
- The maintenance fee for the following claim(s) applies to the assessment year 2019.

CLAIM NAME	BLM SERIAL NO.	ACRES IN CLAIM	PAYMENT DUE TO THE BLM (See Instructions on Page 2)
<u>Sila Mountain #6</u>	<u>AMC 384797</u>	<u>40</u>	<u>310<sup>00</sup></u>
<u>Sila Mountain #7</u>	<u>AMC 384798</u>	<u>40</u>	<u>310<sup>00</sup></u>
<u>Sila Mountain #8</u>	<u>AMC 384799</u>	<u>40</u>	<u>310<sup>00</sup></u>
<u>Sila Mountain #9</u>	<u>AMC 384800</u>	<u>40</u>	<u>310<sup>00</sup></u>
<u>Sila Mountain #10</u>	<u>AMC 384801</u>	<u>40</u>	<u>310<sup>00</sup></u>
<u>Sila Mountain #11</u>	<u>AMC 384802</u>	<u>40</u>	<u>310<sup>00</sup></u>
<u>Sila Mountain #12</u>	<u>AMC 384803</u>	<u>40</u>	<u>310<sup>00</sup></u>
<u>Sila Mountain #13</u>	<u>AMC 384804</u>	<u>40</u>	<u>310<sup>00</sup></u>
<u>Sila Mountain #14</u>	<u>AMC 384805</u>	<u>40</u>	<u>310<sup>00</sup></u>
<u>Sila Mountain #15</u>	<u>AMC 384806</u>	<u>40</u>	<u>310<sup>00</sup></u>

PHOENIX, ARIZONA  
 RECEIVED  
 PAYMENT SYSTEM

Use a separate sheet for additional claim names, serial numbers, and claimant names and addresses.

UNITED STATES  
DEPARTMENT OF THE INTERIOR  
BUREAU OF LAND MANAGEMENT  
**MAINTENANCE FEE PAYMENT FORM  
FOR PLACER MINING CLAIMS**

Remitter Name: C. William +  
Marilyn J Nichols

Mailing Address: 26134 N. 93<sup>rd</sup> Ave.

City, State, Zip: Peoria, AZ 85383

Check here if this is a change of address.

**FOR COUNTY RECORDER'S USE**

No. of claims 10  
Total due BLM \$ 3100<sup>00</sup>

- The maintenance fee may be paid by cash, check, money order, Bureau of Land Management (BLM) Declining Deposit Account, or credit card (VISA, American Express, Discover, or MasterCard). Payments must be remitted to the BLM State Office where your claim or site is recorded and received on or before September 1. If the payment is mailed, the envelope must be postmarked by a bona fide delivery service on or before September 1 and received at the proper BLM State Office within 15 calendar days after the due date. Payments may also be made by telephone using a credit card. A complete listing of BLM State Offices with their addresses and phone numbers can be found at <http://www.blm.gov>.
- The maintenance fee for the following claim(s) applies to the assessment year 2019.

CLAIM NAME	BLM SERIAL NO.	ACRES IN CLAIM	PAYMENT DUE TO THE BLM (See Instructions on Page 2)
<u>Hila Mountain #6</u>	<u>AMC 384807</u>	<u>40</u>	<u>310<sup>00</sup></u>
<u>Hila Mountain #7</u>	<u>AMC 384808</u>	<u>40</u>	PHOENIX, ARIZONA RECEIVED BY BLM STATE OFFICE
<u>Hila Mountain #18</u>	<u>AMC 394491</u>	<u>40</u>	
<u>Hila Mountain #19</u>	<u>AMC 394492</u>	<u>40</u>	
<u>Hila Mountain #20</u>	<u>AMC 394493</u>	<u>40</u>	
<u>Hila Mountain #21</u>	<u>AMC 394494</u>	<u>40</u>	
<u>Hila Mountain #22</u>	<u>AMC 394495</u>	<u>40</u>	
<u>Hila Mountain #23</u>	<u>AMC 394496</u>	<u>40</u>	
<u>Hila Mountain #24</u>	<u>AMC 394497</u>	<u>40</u>	
<u>Hila Mountain #25</u>	<u>AMC 394498</u>	<u>40</u>	

Use a separate sheet for additional claim names, serial numbers, and claimant names and addresses.

UNITED STATES  
DEPARTMENT OF THE INTERIOR  
BUREAU OF LAND MANAGEMENT  
**MAINTENANCE FEE PAYMENT FORM  
FOR PLACER MINING CLAIMS**

Remitter Name: William & Masulline J. Nichols  
 Mailing Address: 26134 N. 93rd Ave.  
 City, State, Zip: Peoria, AZ 85383

Check here if this is a change of address.

**FOR COUNTY RECORDER'S USE**

No. of claims 10  
 Total due BLM \$ 3100<sup>00</sup>

- The maintenance fee may be paid by cash, check, money order, Bureau of Land Management (BLM) Declining Deposit Account, or credit card (VISA, American Express, Discover, or MasterCard). Payments must be remitted to the BLM State Office where your claim or site is recorded and received on or before September 1. If the payment is mailed, the envelope must be postmarked by a bona fide delivery service on or before September 1 and received at the proper BLM State Office within 15 calendar days after the due date. Payments may also be made by telephone using a credit card. A complete listing of BLM State Offices with their addresses and phone numbers can be found at <http://www.blm.gov>.
- The maintenance fee for the following claim(s) applies to the assessment year 2018.

CLAIM NAME	BLM SERIAL NO.	ACRES IN CLAIM	PAYMENT DUE TO THE BLM (See Instructions on Page 2)
<u>Hila Mountain #26</u>	<u>AMC 394499</u>	<u>40</u>	<u>310<sup>00</sup></u>
<u>Hila Mountain #27</u>	<u>AMC 394500</u>	<u>40</u>	<u>310<sup>00</sup></u>
<u>Hila Mountain #28</u>	<u>AMC 394501</u>	<u>40</u>	<u>310<sup>00</sup></u>
<u>Hila Mountain #29</u>	<u>AMC 394502</u>	<u>40</u>	<u>310<sup>00</sup></u>
<u>Hila Mountain #30</u>	<u>AMC 394503</u>	<u>40</u>	<u>310<sup>00</sup></u>
<u>Hila Mountain #31</u>	<u>AMC 394504</u>	<u>40</u>	<u>310<sup>00</sup></u>
<u>Hila Mountain #32</u>	<u>AMC 394505</u>	<u>40</u>	<u>310<sup>00</sup></u>
<u>Hila Mountain #33</u>	<u>AMC 394506</u>	<u>40</u>	<u>310<sup>00</sup></u>
<u>Hila Mountain #34</u>	<u>AMC 394507</u>	<u>40</u>	<u>310<sup>00</sup></u>
<u>Hila Mountain #35</u>	<u>AMC 394508</u>	<u>40</u>	<u>310<sup>00</sup></u>

RECEIVED  
BLM STATE OFFICE  
PHOENIX, ARIZONA  
SEP 21 2018

Use a separate sheet for additional claim names, serial numbers, and claimant names and addresses.

UNITED STATES  
DEPARTMENT OF THE INTERIOR  
BUREAU OF LAND MANAGEMENT  
**MAINTENANCE FEE PAYMENT FORM  
FOR PLACER MINING CLAIMS**

Remitter Name: C. Williams & Marcelline J. Nichols  
 Mailing Address: 26134 N. 93rd Ave.  
 City, State, Zip: Peoria, AZ 85383

Check here if this is a change of address.

**FOR COUNTY RECORDER'S USE**

No. of claims 10  
 Total due BLM \$ 3100<sup>00</sup>

- The maintenance fee may be paid by cash, check, money order, Bureau of Land Management (BLM) Declining Deposit Account, or credit card (VISA, American Express, Discover, or MasterCard). Payments must be remitted to the BLM State Office where your claim or site is recorded and received on or before September 1. If the payment is mailed, the envelope must be postmarked by a bona fide delivery service on or before September 1 and received at the proper BLM State Office within 15 calendar days after the due date. Payments may also be made by telephone using a credit card. A complete listing of BLM State Offices with their addresses and phone numbers can be found at <http://www.blm.gov>.
- The maintenance fee for the following claim(s) applies to the assessment year 2019.

CLAIM NAME	BLM SERIAL NO.	ACRES IN CLAIM	PAYMENT DUE TO THE BLM (See Instructions on Page 2)
<u>Hila Mountain #36</u>	<u>AMC 394509</u>	<u>40</u>	<u>310<sup>00</sup></u>
<u>Hila Mountain #37</u>	<u>AMC 394510</u>	<u>40</u>	<u>310<sup>00</sup></u>
<u>Hila Mountain #38</u>	<u>AMC 394511</u>	<u>40</u>	<u>310<sup>00</sup></u>
<u>Hila Mountain #39</u>	<u>AMC 394512</u>	<u>40</u>	<u>310<sup>00</sup></u>
<u>Hila Mountain #40</u>	<u>AMC 394051</u>	<u>40</u>	<u>310<sup>00</sup></u>
<u>Hila Mountain #41</u>	<u>AMC 396284</u>	<u>40</u>	<u>310<sup>00</sup></u>
<u>Hila Mountain #42</u>	<u>AMC 396284</u>	<u>40</u>	<u>310<sup>00</sup></u>
<u>Hila Mountain #43</u>	<u>AMC 396285</u>	<u>40</u>	<u>310<sup>00</sup></u>
<u>Hila Mountain #44</u>	<u>AMC 397074</u>	<u>40</u>	<u>310<sup>00</sup></u>
<u>Hila Mountain #45</u>	<u>AMC 397075</u>	<u>40</u>	<u>310<sup>00</sup></u>

RECEIVED  
 BLM AZ STATE OFFICE  
 PHOENIX, ARIZONA  
 21 SEP 2019

Use a separate sheet for additional claim names, serial numbers, and claimant names and addresses.

UNITED STATES  
DEPARTMENT OF THE INTERIOR  
BUREAU OF LAND MANAGEMENT  
**MAINTENANCE FEE PAYMENT FORM  
FOR PLACER MINING CLAIMS**

Remitter Name: C. William +  
Marjuline J. Nichols  
Mailing Address: 26134 N. 93rd Ave  
City, State, Zip: Peoria, AZ 85383

Check here if this is a change of address.

**FOR COUNTY RECORDER'S USE**

No. of claims 5  
Total due BLM \$ 1550<sup>00</sup>

- The maintenance fee may be paid by cash, check, money order, Bureau of Land Management (BLM) Declining Deposit Account, or credit card (VISA, American Express, Discover, or MasterCard). Payments must be remitted to the BLM State Office where your claim or site is recorded and received on or before September 1. If the payment is mailed, the envelope must be postmarked by a bona fide delivery service on or before September 1 and received at the proper BLM State Office within 15 calendar days after the due date. Payments may also be made by telephone using a credit card. A complete listing of BLM State Offices with their addresses and phone numbers can be found at <http://www.blm.gov>.
- The maintenance fee for the following claim(s) applies to the assessment year 2019.

CLAIM NAME	BLM SERIAL NO.	ACRES IN CLAIM	PAYMENT DUE TO THE BLM (See Instructions on Page 2)
<u>Sila Mountain #46</u>	<u>AMC 397076</u>	<u>40</u>	<u>310<sup>00</sup></u>
<u>Sila Mountain #47</u>	<u>AMC 398944</u>	<u>40</u>	<u>310<sup>00</sup></u>
<u>Sila Mountain #48</u>	<u>AMC 398945</u>	<u>40</u>	<u>310<sup>00</sup></u>
<u>Sila Mountain #49</u>	<u>AMC 398946</u>	<u>40</u>	<u>310<sup>00</sup></u>
<u>Sila Mountain #50</u>	<u>AMC 398947</u>	<u>40</u>	<u>310<sup>01</sup></u>

RECEIVED  
 BLM AZ STATE OFFICE  
 PHOENIX, ARIZONA  
 2018 SEP -5 P 2:20

Use a separate sheet for additional claim names, serial numbers, and claimant names and addresses.

UNITED STATES  
DEPARTMENT OF THE INTERIOR  
BUREAU OF LAND MANAGEMENT  
**MAINTENANCE FEE PAYMENT FORM FOR  
LODE CLAIMS, MILL SITES, AND TUNNEL SITES**

Remitter Name: C. William +  
Marcelline J. Nichols  
Mailing Address: 26134 N. 93<sup>rd</sup> Ave.  
City, State, Zip: Peoria, AZ 85383

Check here if this is a change of address.

**FOR COUNTY RECORDER'S USE**

No. of claims/sites 10  
x \$155 per claim/site  
Total due BLM \$ 1550<sup>00</sup>

- The maintenance fee may be paid by cash, check, money order, Bureau of Land Management (BLM) Declining Deposit Account, or credit card (VISA, American Express, Discover, or MasterCard). Payments must be remitted to the BLM State Office where your claim or site is recorded and received on or before September 1. If the payment is mailed, the envelope must be postmarked by a bona fide delivery service on or before September 1 and received at the proper BLM State Office within 15 calendar days after the due date. Payments may also be made by telephone using a credit card. A complete listing of BLM State Offices with their addresses and phone numbers can be found at <http://www.blm.gov>.
- The maintenance fee for the following claim(s)/site(s) applies to the assessment year 2019.

CLAIM/SITE NAME	BLM SERIAL NO.
Peacho #1	AMC <del>403665</del> <sup>403665</sup>
Peacho #2	AMC <del>403666</del> <sup>403666</sup>
Hila Mountain #1	AMC <del>398398</del> <sup>398398</sup>
Sunset #1	AMC <del>398948</del> <sup>398948</sup>
Sunset #2	AMC <del>398949</del> <sup>398949</sup>
Sunset #3	AMC 398950
Sunset #4	AMC 398962
Sunset #5	AMC 398963
Sunset #6	AMC 398964
Sunset #7	AMC 398951

Use a separate sheet for additional claim/site names, serial numbers, and claimant names and addresses.

UNITED STATES  
DEPARTMENT OF THE INTERIOR  
BUREAU OF LAND MANAGEMENT  
**MAINTENANCE FEE PAYMENT FORM FOR  
LODE CLAIMS, MILL SITES, AND TUNNEL SITES**

Remitter Name: C. William +  
Marcelline J. Nichols

Mailing Address: 26134 N. 93<sup>rd</sup> Ave.

City, State, Zip: Pecora, AZ 85383

Check here if this is a change of address.

FOR COUNTY RECORDER'S USE

No. of claims/sites 5  
x \$155 per claim/site  
Total due BLM \$ 775<sup>00</sup>

1. The maintenance fee may be paid by cash, check, money order, Bureau of Land Management (BLM) Declining Deposit Account, or credit card (VISA, American Express, Discover, or MasterCard). Payments must be remitted to the BLM State Office where your claim or site is recorded and received on or before September 1. If the payment is mailed, the envelope must be postmarked by a bona fide delivery service on or before September 1 and received at the proper BLM State Office within 15 calendar days after the due date. Payments may also be made by telephone using a credit card. A complete listing of BLM State Offices with their addresses and phone numbers can be found at <http://www.blm.gov>.

2. The maintenance fee for the following claim(s)/site(s) applies to the assessment year 2019.

CLAIM/SITE NAME	BLM SERIAL NO.
<u>Sunset #8</u>	<u>AMC 398952</u>
<u>Sunset #9</u>	<u>AMC 398953</u>
<u>Sunset #10</u>	<u>AMC 398954</u>
<u>Sunset #11</u>	<u>AMC 398955</u>
<u>Cordes Mountain #1</u>	<u>AMC 439917</u>

RECEIVED  
 BLM AZ STATE OFFICE  
 2018 SEP -5 P 2:21  
 PHOENIX, ARIZONA

Use a separate sheet for additional claim/site names, serial numbers, and claimant names and addresses.

REGISTERED MAIL



7018 0360 0002 2041 7951

C William & Marcelline Nichols  
26134 N 93rd Ave  
Peoria AZ 85383-1350



1000



85004

U.S. POSTAGE PAID  
FCM LG ENV  
GLENDALE, AZ  
85308  
AUG 31, 18  
AMOUNT

**\$7.62**

R2304N116924-1

RETURN RECEIPT  
REQUESTED

RETURN RECEIPT  
REQUESTED

Bureau of Land Management  
One North Central Ave. Ste 800  
Phoenix, AZ 85004-4427

RECEIVED  
BLM AZ STATE OFFICE

2018 SEP -5 P 2:20

PHOENIX, ARIZONA





**United States Department of the Interior**  
**Bureau of Land Management**  
 DIV OF LANDS, MINRLS & ENERGY  
 ONE N CENTRAL AVE  
 PHOENIX, AZ 85004 -4427  
 Phone: 602-417-9200

Receipt

No: 4260122

<b>Transaction #:</b> 4375733	
<b>Date of Transaction:</b> 09/11/2018	
CUSTOMER:	
CHARLES WILLIAM NICHOLS 26134 N 93RD AVE PEORIA, AZ 85383-1350 US	

LINE #	QTY	DESCRIPTION	REMARKS	UNIT PRICE	TOTAL
1	1.00	LOCATABLE MINERALS / MINING CLAIMS-NOT NEW-UNADJUD, ONE AUTH NO. ONLY / MINING CLAIM MONEY RECEIVED CASES: AMC445346/\$22165.00	MAINT 2019/143	- n/a -	22165.00
<b>TOTAL:</b>					<b>\$22,165.00</b>

PAYMENT INFORMATION					
1	AMOUNT:	22165.00	POSTMARKED:	N/A	
	TYPE:	CHECK	RECEIVED:	09/05/2018	
	CHECK NO:	221			
	NAME:	NICHOLS, CHARLES WILLIAM 26134 N 93RD AVE PEORIA AZ 85383-1350 US			

REMARKS

This receipt was generated by the automated BLM Collections and Billing System and is a paper representation of a portion of the official electronic record contained therein.

UNITED STATES  
DEPARTMENT OF THE INTERIOR  
BUREAU OF LAND MANAGEMENT  
MAINTENANCE FEE PAYMENT FORM FOR  
LODE CLAIMS, MILL SITES, AND TUNNEL SITES

398944  
439917  
403665

Remitter Name: C. William +  
Maralline J Nichols  
Mailing Address: 26134 N. 93<sup>rd</sup> Ave.  
City, State, Zip: Peoria, AZ 85383

397074 ~~397074~~ 396392  
~~397074~~ 394491 410302  
394051 384793  
394513 403058  
396284

Check here if this is a change of address.

FOR COUNTY RECORDER'S USE

No. of claims/sites 5  
x \$155 per claim/site  
Total due BLM \$ 775.00

- The maintenance fee may be paid by cash, check, money order, Bureau of Land Management (BLM) Declining Deposit Account, or credit card (VISA, American Express, Discover, or MasterCard). Payments must be remitted to the BLM State Office where your claim or site is recorded and received on or before September 1. If the payment is mailed, the envelope must be postmarked by a bona fide delivery service on or before September 1 and received at the proper BLM State Office within 15 calendar days after the due date. Payments may also be made by telephone using a credit card. A complete listing of BLM State Offices with their addresses and phone numbers can be found at <http://www.blm.gov>.
- The maintenance fee for the following claim(s)/site(s) applies to the assessment year 2018.

CLAIM/SITE NAME	BLM SERIAL NO.
<u>Sunset #8</u>	<u>AMC 398952</u>
<u>Sunset #9</u>	<u>AMC 398953</u>
<u>Sunset #10</u>	<u>AMC 398954</u>
<u>Sunset #11</u>	<u>AMC 398955</u>
<u>Cordes Mountain #1</u>	<u>AMC 439917</u>

RECEIVED  
OFFICE  
2011 AUG 31  
PHOENIX, ARIZONA  
AUG 10 4 17

Use a separate sheet for additional claim/site names, serial numbers, and claimant names and addresses.

(Continued on page 2)

INTERIOR  
SEP 01 2017  
BY: RAM

UNITED STATES  
DEPARTMENT OF THE INTERIOR  
BUREAU OF LAND MANAGEMENT  
**MAINTENANCE FEE PAYMENT FORM FOR  
LODE CLAIMS, MILL SITES, AND TUNNEL SITES**

Remitter Name: C. William +  
Marcelline J. Nichols  
Mailing Address: 26134 N. 93<sup>rd</sup> Ave.  
City, State, Zip: Peoria, AZ 85383

Check here if this is a change of address.

**FOR COUNTY RECORDER'S USE**

No. of claims/sites 10  
x \$155 per claim/site  
Total due BLM \$ 1550.00

- The maintenance fee may be paid by cash, check, money order, Bureau of Land Management (BLM) Declining Deposit Account, or credit card (VISA, American Express, Discover, or MasterCard). Payments must be remitted to the BLM State Office where your claim or site is recorded and received on or before September 1. If the payment is mailed, the envelope must be postmarked by a bona fide delivery service on or before September 1 and received at the proper BLM State Office within 15 calendar days after the due date. Payments may also be made by telephone using a credit card. A complete listing of BLM State Offices with their addresses and phone numbers can be found at <http://www.blm.gov>.
- The maintenance fee for the following claim(s)/site(s) applies to the assessment year 2018.

CLAIM/SITE NAME	BLM SERIAL NO.
Peacho #1	AMC 403665
Peacho #2	AMC 403666
Hila Mountain #1	AMC 396392
Sunset #1	AMC 398948
Sunset #2	AMC 398949
Sunset #3	AMC 398950
Sunset #4	AMC 398962
Sunset #5	AMC 398963
Sunset #6	AMC 398964
Sunset #7	AMC 398951

Use a separate sheet for additional claim/site names, serial numbers, and claimant names and addresses.

RECEIVED  
BLM AZ STATE OFFICE  
PHOENIX, ARIZONA

UNITED STATES  
DEPARTMENT OF THE INTERIOR  
BUREAU OF LAND MANAGEMENT  
**MAINTENANCE FEE PAYMENT FORM  
FOR PLACER MINING CLAIMS**

Remitter Name: C. William +  
Marcelline J Nichols  
Mailing Address: 26134 N. 93rd Ave.  
City, State, Zip: Peoria, AZ 85383

Check here if this is a change of address.

**FOR COUNTY RECORDER'S USE**

No. of claims 10  
Total due BLM \$ 3,100.00

- The maintenance fee may be paid by cash, check, money order, Bureau of Land Management (BLM) Declining Deposit Account, or credit card (VISA, American Express, Discover, or MasterCard). Payments must be remitted to the BLM State Office where your claim or site is recorded and received on or before September 1. If the payment is mailed, the envelope must be postmarked by a bona fide delivery service on or before September 1 and received at the proper BLM State Office within 15 calendar days after the due date. Payments may also be made by telephone using a credit card. A complete listing of BLM State Offices with their addresses and phone numbers can be found at <http://www.blm.gov>.
- The maintenance fee for the following claim(s) applies to the assessment year 2018

CLAIM NAME	BLM SERIAL NO.	ACRES IN CLAIM	PAYMENT DUE TO THE BLM (See Instructions on Page 2)
Cordes Peak #1	AMC 410303	40	310.00
Cordes Peak #2	AMC 410304	40	310.00
Estrella #1	AMC 384793	40	310.00
Estrella #2	AMC 384794	40	310.00
Estrella #3	AMC 384795	40	310.00
Estrella #4	AMC 384796	40	310.00
Dela Mountain #1	AMC 403058	40	310.00
Dela Mountain #2	AMC 403059	40	310.00
Dela Mountain #3	AMC 403060	40	310.00
Dela Mountain #4	AMC 403061	40	310.00

Use a separate sheet for additional claim names, serial numbers, and claimant names and addresses.

RECEIVED  
BLM STATE OFFICE  
10 AUG 31 10 47 AM '18

UNITED STATES  
DEPARTMENT OF THE INTERIOR  
BUREAU OF LAND MANAGEMENT  
**MAINTENANCE FEE PAYMENT FORM  
FOR PLACER MINING CLAIMS**

Remitter Name: C William +  
Mariline J Nichols  
Mailing Address: 26134 N. 93rd Ave.  
City, State, Zip: Peoria, AZ 85383

Check here if this is a change of address.

**FOR COUNTY RECORDER'S USE**

No. of claims 10  
Total due BLM \$ 3100.00

- The maintenance fee may be paid by cash, check, money order, Bureau of Land Management (BLM) Declining Deposit Account, or credit card (VISA, American Express, Discover, or MasterCard). Payments must be remitted to the BLM State Office where your claim or site is recorded and received on or before September 1. If the payment is mailed, the envelope must be postmarked by a bona fide delivery service on or before September 1 and received at the proper BLM State Office within 15 calendar days after the due date. Payments may also be made by telephone using a credit card. A complete listing of BLM State Offices with their addresses and phone numbers can be found at <http://www.blm.gov>.
- The maintenance fee for the following claim(s) applies to the assessment year 2018.

CLAIM NAME	BLM SERIAL NO.	ACRES IN CLAIM	PAYMENT DUE TO THE BLM (See Instructions on Page 2)
<u>Sila Mountain #6</u>	<u>AMC 384797</u>	<u>40</u>	<u>310.00</u>
<u>Sila Mountain #7</u>	<u>AMC 384798</u>	<u>40</u>	<u>310.00</u>
<u>Sila Mountain #8</u>	<u>AMC 384799</u>	<u>40</u>	<u>310.00</u>
<u>Sila Mountain #9</u>	<u>AMC 384800</u>	<u>40</u>	<u>310.00</u>
<u>Sila Mountain #10</u>	<u>AMC 384801</u>	<u>40</u>	<u>310.00</u>
<u>Sila Mountain #11</u>	<u>AMC 384802</u>	<u>40</u>	<u>310.00</u>
<u>Sila Mountain #12</u>	<u>AMC 384803</u>	<u>40</u>	<u>310.00</u>
<u>Sila Mountain #13</u>	<u>AMC 384804</u>	<u>40</u>	<u>310.00</u>
<u>Sila Mountain #14</u>	<u>AMC 384805</u>	<u>40</u>	<u>310.00</u>
<u>Sila Mountain #15</u>	<u>AMC 384806</u>	<u>40</u>	<u>310.00</u>

Use a separate sheet for additional claim names, serial numbers, and claimant names and addresses.

RECEIVED  
BLM AZ STATE OFFICE  
PHOENIX, ARIZONA  
AUG 31 10:47 AM '18

UNITED STATES  
DEPARTMENT OF THE INTERIOR  
BUREAU OF LAND MANAGEMENT  
**MAINTENANCE FEE PAYMENT FORM  
FOR PLACER MINING CLAIMS**

Remitter Name: C. William +  
Marcelline J Nichols

Mailing Address: 26134 N. 93<sup>rd</sup> Ave.

City, State, Zip: Peoria, AZ 85383

Check here if this is a change of address.

**FOR COUNTY RECORDER'S USE**

No. of claims 10  
Total due BLM \$ 3100.00

- The maintenance fee may be paid by cash, check, money order, Bureau of Land Management (BLM) Declining Deposit Account, or credit card (VISA, American Express, Discover, or MasterCard). Payments must be remitted to the BLM State Office where your claim or site is recorded and received on or before September 1. If the payment is mailed, the envelope must be postmarked by a bona fide delivery service on or before September 1 and received at the proper BLM State Office within 15 calendar days after the due date. Payments may also be made by telephone using a credit card. A complete listing of BLM State Offices with their addresses and phone numbers can be found at <http://www.blm.gov>.
- The maintenance fee for the following claim(s) applies to the assessment year 2018.

CLAIM NAME	BLM SERIAL NO.	ACRES IN CLAIM	PAYMENT DUE TO THE BLM (See Instructions on Page 2)
Sila Mountain #6	AMC 384807	40	310.00
Sila Mountain #17	AMC 384808	40	310.00
Sila Mountain #18	AMC 394491	40	310.00
Sila Mountain #19	AMC 394492	40	310.00
Sila Mountain #20	AMC 394493	40	310.00
Sila Mountain #21	AMC 394494	40	310.00
Sila Mountain #22	AMC 394495	40	310.00
Sila Mountain #23	AMC 394496	40	310.00
Sila Mountain #24	AMC 394497	40	310.00
Sila Mountain #25	AMC 394498	40	310.00

Use a separate sheet for additional claim names, serial numbers, and claimant names and addresses.

RECEIVED  
BLM AZ STATE OFFICE  
2017 AUG 31 10:17

UNITED STATES  
DEPARTMENT OF THE INTERIOR  
BUREAU OF LAND MANAGEMENT  
**MAINTENANCE FEE PAYMENT FORM  
FOR PLACER MINING CLAIMS**

Remitter Name: D. William & Masellie J. Nichols  
 Mailing Address: 26134 N. 93rd Ave.  
 City, State, Zip: Peoria, AZ 85383

Check here if this is a change of address.

**FOR COUNTY RECORDER'S USE**

No. of claims 10  
 Total due BLM \$ 3100.00

- The maintenance fee may be paid by cash, check, money order, Bureau of Land Management (BLM) Declining Deposit Account, or credit card (VISA, American Express, Discover, or MasterCard). Payments must be remitted to the BLM State Office where your claim or site is recorded and received on or before September 1. If the payment is mailed, the envelope must be postmarked by a bona fide delivery service on or before September 1 and received at the proper BLM State Office within 15 calendar days after the due date. Payments may also be made by telephone using a credit card. A complete listing of BLM State Offices with their addresses and phone numbers can be found at <http://www.blm.gov>.
- The maintenance fee for the following claim(s) applies to the assessment year 2018.

CLAIM NAME	BLM SERIAL NO.	ACRES IN CLAIM	PAYMENT DUE TO THE BLM (See Instructions on Page 2)
Sila Mountain #26	AMC 394499	40	310.00
Sila Mountain #27	AMC 394500	40	310.00
Sila Mountain #28	AMC 394501	40	310.00
Sila Mountain #29	AMC 394502	40	310.00
Sila Mountain #30	AMC 394503	40	310.00
Sila Mountain #31	AMC 394504	40	310.00
Sila Mountain #32	AMC 394505	40	310.00
Sila Mountain #33	AMC 394506	40	310.00
Sila Mountain #34	AMC 394507	40	310.00
Sila Mountain #35	AMC 394508	40	310.00

Use a separate sheet for additional claim names, serial numbers, and claimant names and addresses.

RECEIVED  
BLM STATE OFFICE

UNITED STATES  
DEPARTMENT OF THE INTERIOR  
BUREAU OF LAND MANAGEMENT  
**MAINTENANCE FEE PAYMENT FORM  
FOR PLACER MINING CLAIMS**

Remitter Name: C. William & Marcelline J. Nichols

Mailing Address: 26134 N. 93<sup>rd</sup> Ave.

City, State, Zip: Peoria, AZ 85383

Check here if this is a change of address.

**FOR COUNTY RECORDER'S USE**

No. of claims 10  
Total due BLM \$ 3100.00

- The maintenance fee may be paid by cash, check, money order, Bureau of Land Management (BLM) Declining Deposit Account, or credit card (VISA, American Express, Discover, or MasterCard). Payments must be remitted to the BLM State Office where your claim or site is recorded and received on or before September 1. If the payment is mailed, the envelope must be postmarked by a bona fide delivery service on or before September 1 and received at the proper BLM State Office within 15 calendar days after the due date. Payments may also be made by telephone using a credit card. A complete listing of BLM State Offices with their addresses and phone numbers can be found at <http://www.blm.gov>.
- The maintenance fee for the following claim(s) applies to the assessment year 2018

CLAIM NAME	BLM SERIAL NO.	ACRES IN CLAIM	PAYMENT DUE TO THE BLM (See Instructions on Page 2)
Sila Mountain #36	AMC 394509	40	310.00
Sila Mountain #37	AMC 394510	40	310.00
Sila Mountain #38	AMC 394511	40	310.00
Sila Mountain #39	AMC 394512	40	310.00
Sila Mountain #40	AMC 394051	40	310.00
Sila Mountain #41	AMC 934513	40	310.00
Sila Mountain #42	AMC 296284	40	310.00
Sila Mountain #43	AMC 396285	40	310.00
Sila Mountain #44	AMC 397074	40	310.00
Sila Mountain #45	AMC 397075	40	310.00

2017 AUG 31 10:47

Use a separate sheet for additional claim names, serial numbers, and claimant names and addresses.

RECEIVED  
BLM AZ STATE OFFICE



UNITED STATES  
DEPARTMENT OF THE INTERIOR  
BUREAU OF LAND MANAGEMENT  
**MAINTENANCE FEE PAYMENT FORM  
FOR PLACER MINING CLAIMS**

Remitter Name: C William + Marianne J Nichols  
 Mailing Address: 26134 N. 93rd Ave  
 City, State, Zip: Peoria, AZ 85383

Check here if this is a change of address.

**FOR COUNTY RECORDER'S USE**

No. of claims 5  
 Total due BLM \$ 1550.00

- The maintenance fee may be paid by cash, check, money order, Bureau of Land Management (BLM) Declining Deposit Account, or credit card (VISA, American Express, Discover, or MasterCard). Payments must be remitted to the BLM State Office where your claim or site is recorded and received on or before September 1. If the payment is mailed, the envelope must be postmarked by a bona fide delivery service on or before September 1 and received at the proper BLM State Office within 15 calendar days after the due date. Payments may also be made by telephone using a credit card. A complete listing of BLM State Offices with their addresses and phone numbers can be found at <http://www.blm.gov>.
- The maintenance fee for the following claim(s) applies to the assessment year 2018.

CLAIM NAME	BLM SERIAL NO.	ACRES IN CLAIM	PAYMENT DUE TO THE BLM (See Instructions on Page 2)
<u>Sila Mountain #46</u>	<u>AMC 397076</u>	<u>40</u>	<u>310.00</u>
<u>Sila Mountain #47</u>	<u>AMC 398944</u>	<u>40</u>	<u>310.00</u>
<u>Sila Mountain #48</u>	<u>AMC 398945</u>	<u>40</u>	<u>310.00</u>
<u>Sila Mountain #49</u>	<u>AMC 398946</u>	<u>40</u>	<u>310.00</u>
<u>Sila Mountain #50</u>	<u>AMC 398947</u>	<u>40</u>	<u>310.00</u>

RECEIVED  
 STATE OFFICE  
 2017 AUG 31 AM 10:40  
 PHOENIX, ARIZONA

Use a separate sheet for additional claim names, serial numbers, and claimant names and addresses

**United States Department of the Interior**  
**Bureau of Land Management**  
 DIV OF LANDS, MINRLS & ENERGY  
 ONE N CENTRAL AVE  
 PHOENIX, AZ 85004 -4427  
 Phone: 602-417-9200

Receipt

No: 3967285

<b>Transaction #:</b> 4077176	
<b>Date of Transaction:</b> 08/31/2017	
CUSTOMER:	
C W ILLIAM NICHOLS 26134 N 93AVE PEORIA,AZ 85383 US	

LINE #	QTY	DESCRIPTION	REMARKS	UNIT PRICE	TOTAL
1	1.00	LOCATABLE MINERALS / MINING CLAIMS- NOT NEW-UNADJUD,ONE AUTH NO. ONLY / MINING CLAIM MONEY RECEIVED <b>CASES: AMC398952/\$19375.00</b>	2018 MAINT/70	- n/a -	19375.00
<b>TOTAL:</b>					<b>\$19,375.00</b>

PAYMENT INFORMATION			
1	AMOUNT:	19375.00	POSTMARKED: N/A
	TYPE:	CHECK	RECEIVED: 08/31/2017
	CHECK NO:	207	
	NAME:	NICHOLS, C W ILLIAM 26134 N 93AVE PEORIA AZ 85383 US	

REMARKS

This receipt was generated by the automated BLM Collections and Billing System and is a paper representation of a portion of the official electronic record contained therein.

UNITED STATES  
DEPARTMENT OF THE INTERIOR  
BUREAU OF LAND MANAGEMENT  
**MAINTENANCE FEE PAYMENT FORM  
FOR PLACER MINING CLAIMS**

Remitter Name: C. William + Mariline J. Nichols  
 Mailing Address: 26134 N. 93rd Ave.  
 City, State, Zip: Peoria, AZ 85383

Check here if this is a change of address.

AMC 384793	AMC 397074
394051	398944
394491	398962
394513	403058
396284	403665
396392	<b>410302</b>

**FOR COUNTY RECORDER'S USE**

No. of claims 10  
 Total due BLM \$ 3100.00

- The maintenance fee may be paid by cash, check, money order, Bureau of Land Management (BLM) Declining Deposit Account, or credit card (VISA, American Express, Discover, or MasterCard). Payments must be remitted to the BLM State Office where your claim or site is recorded and received on or before September 1. If the payment is mailed, the envelope must be postmarked by a bona fide delivery service on or before September 1 and received at the proper BLM State Office within 15 calendar days after the due date. Payments may also be made by telephone using a credit card. A complete listing of BLM State Offices with their addresses and phone numbers can be found at <http://www.blm.gov>.
- The maintenance fee for the following claim(s) applies to the assessment year 2017.

CLAIM NAME	BLM SERIAL NO.	ACRES IN CLAIM	PAYMENT DUE TO THE BLM (See Instructions on Page 2)
Sila Mountain #6	AMC 384797	40	310.00
Sila Mountain #7	AMC 384798	40	310.00
Sila Mountain #8	AMC 384799	40	310.00
Sila Mountain #9	AMC 384800	40	310.00
Sila Mountain #10	AMC 384801	40	310.00
Sila Mountain #11	AMC 384802	40	310.00
Sila Mountain #12	AMC 384803	40	310.00
Sila Mountain #13	AMC 384804	40	310.00
Sila Mountain #14	AMC 384805	40	310.00
Sila Mountain #15	AMC 384806	40	310.00

Use a separate sheet for additional claim names, serial numbers, and claimant names and addresses.

**ENTERED INTO COMPUTER**  
9/1/16 To

RECEIVED  
BLM AZ STATE OFFICE  
2016 AUG 31 9:18 AM

UNITED STATES  
DEPARTMENT OF THE INTERIOR  
BUREAU OF LAND MANAGEMENT  
**MAINTENANCE FEE PAYMENT FORM  
FOR PLACER MINING CLAIMS**

Remitter Name: C. William +  
Marshall J Nichols

Mailing Address: 26134 N. 93<sup>rd</sup> Ave.

City, State, Zip: Peoria, AZ 85383

Check here if this is a change of address.

**FOR COUNTY RECORDER'S USE**

No. of claims 10  
Total due BLM \$ 3100.00

- The maintenance fee may be paid by cash, check, money order, Bureau of Land Management (BLM) Declining Deposit Account, or credit card (VISA, American Express, Discover, or MasterCard). Payments must be remitted to the BLM State Office where your claim or site is recorded and received on or before September 1. If the payment is mailed, the envelope must be postmarked by a bona fide delivery service on or before September 1 and received at the proper BLM State Office within 15 calendar days after the due date. Payments may also be made by telephone using a credit card. A complete listing of BLM State Offices with their addresses and phone numbers can be found at <http://www.blm.gov>.
- The maintenance fee for the following claim(s) applies to the assessment year 2017.

CLAIM NAME	BLM SERIAL NO.	ACRES IN CLAIM	PAYMENT DUE TO THE BLM (See Instructions on Page 2)
<u>Sila Mountain #16</u>	<u>AMC 384807</u>	<u>40</u>	<u>310.00</u>
<u>Sila Mountain #17</u>	<u>AMC 384808</u>	<u>40</u>	<u>310.00</u>
<u>Sila Mountain #18</u>	<u>AMC 394491</u>	<u>40</u>	<u>310.00</u>
<u>Sila Mountain #19</u>	<u>AMC 394492</u>	<u>40</u>	<u>310.00</u>
<u>Sila Mountain #20</u>	<u>AMC 394493</u>	<u>40</u>	<u>310.00</u>
<u>Sila Mountain #21</u>	<u>AMC 394494</u>	<u>40</u>	<u>310.00</u>
<u>Sila Mountain #22</u>	<u>AMC 394495</u>	<u>40</u>	<u>310.00</u>
<u>Sila Mountain #23</u>	<u>AMC 394496</u>	<u>40</u>	<u>310.00</u>
<u>Sila Mountain #24</u>	<u>AMC 394497</u>	<u>40</u>	<u>310.00</u>
<u>Sila Mountain #25</u>	<u>AMC 394498</u>	<u>40</u>	<u>310.00</u>

Use a separate sheet for additional claim names, serial numbers, and claimant names and addresses.

RECEIVED  
BLM AZ STATE OFFICE  
2016 AUG 31 A 9 18

UNITED STATES  
DEPARTMENT OF THE INTERIOR  
BUREAU OF LAND MANAGEMENT  
**MAINTENANCE FEE PAYMENT FORM  
FOR PLACER MINING CLAIMS**

Remitter Name: William & Masulline J Nichols  
 Mailing Address: 26134 N. 93rd Ave.  
 City, State, Zip: Peoria, AZ 85383

Check here if this is a change of address.

**FOR COUNTY RECORDER'S USE**

No. of claims 10  
 Total due BLM \$ 3100.00

- The maintenance fee may be paid by cash, check, money order, Bureau of Land Management (BLM) Declining Deposit Account, or credit card (VISA, American Express, Discover, or MasterCard). Payments must be remitted to the BLM State Office where your claim or site is recorded and received on or before September 1. If the payment is mailed, the envelope must be postmarked by a bona fide delivery service on or before September 1 and received at the proper BLM State Office within 15 calendar days after the due date. Payments may also be made by telephone using a credit card. A complete listing of BLM State Offices with their addresses and phone numbers can be found at <http://www.blm.gov>.
- The maintenance fee for the following claim(s) applies to the assessment year 2017.

CLAIM NAME	BLM SERIAL NO.	ACRES IN CLAIM	PAYMENT DUE TO THE BLM (See Instructions on Page 2)
Sila Mountain #26	AMC 394499	40	310.00
Sila Mountain #27	AMC 394500	40	310.00
Sila Mountain #28	AMC 394501	40	310.00
Sila Mountain #29	AMC 394502	40	310.00
Sila Mountain #30	AMC 394503	40	310.00
Sila Mountain #31	AMC 394504	40	310.00
Sila Mountain #32	AMC 394505	40	310.00
Sila Mountain #33	AMC 394506	40	310.00
Sila Mountain #34	AMC 394507	40	310.00
Sila Mountain #35	AMC 394508	40	310.00

Use a separate sheet for additional claim names, serial numbers, and claimant names and addresses.

RECEIVED  
BLM AZ STATE OFFICE  
PHOENIX, ARIZONA  
816715007  
2017 AUG 31 A 9:18

UNITED STATES  
DEPARTMENT OF THE INTERIOR  
BUREAU OF LAND MANAGEMENT  
**MAINTENANCE FEE PAYMENT FORM  
FOR PLACER MINING CLAIMS**

Remitter Name: C. William & Marianne J. Nichols

Mailing Address: 26134 N. 93rd Ave.

City, State, Zip: Peoria, AZ 85383

Check here if this is a change of address.

**FOR COUNTY RECORDER'S USE**

No. of claims 10  
Total due BLM \$ 3100.00

- The maintenance fee may be paid by cash, check, money order, Bureau of Land Management (BLM) Declining Deposit Account, or credit card (VISA, American Express, Discover, or MasterCard). Payments must be remitted to the BLM State Office where your claim or site is recorded and received on or before September 1. If the payment is mailed, the envelope must be postmarked by a bona fide delivery service on or before September 1 and received at the proper BLM State Office within 15 calendar days after the due date. Payments may also be made by telephone using a credit card. A complete listing of BLM State Offices with their addresses and phone numbers can be found at <http://www.blm.gov>.
- The maintenance fee for the following claim(s) applies to the assessment year 2017.

CLAIM NAME	BLM SERIAL NO.	ACRES IN CLAIM	PAYMENT DUE TO THE BLM (See Instructions on Page 2)
Sila Mountain #36	AMC 394509	40	310.00
Sila Mountain #37	AMC 394509	10 40	310.00
Sila Mountain #38	AMC 394511	40	310.00
Sila Mountain #39	AMC 394512	40	310.00
Sila Mountain #40	AMC 394051	40	310.00
Sila Mountain #41	AMC 934513	40	310.00
Sila Mountain #42	AMC 296284	40	310.00
Sila Mountain #43	AMC 396285	40	310.00
Sila Mountain #44	AMC 397074	40	310.00
Sila Mountain #45	AMC 397075	40	310.00

- 394510

394513

Use a separate sheet for additional claim names, serial numbers, and claimant names and addresses.

RECEIVED  
BLM AZ STATE OFFICE  
PHOENIX, ARIZONA  
AUG 31 9 19 2016

UNITED STATES  
DEPARTMENT OF THE INTERIOR  
BUREAU OF LAND MANAGEMENT  
**MAINTENANCE FEE PAYMENT FORM  
FOR PLACER MINING CLAIMS**

Remitter Name: C. William +  
Marcelline J. Nichols  
Mailing Address: 26134 N. 93rd Ave  
City, State, Zip: Peoria, AZ 85383

Check here if this is a change of address.

**FOR COUNTY RECORDER'S USE**

No. of claims 5  
Total due BLM \$ 1550.00

- The maintenance fee may be paid by cash, check, money order, Bureau of Land Management (BLM) Declining Deposit Account, or credit card (VISA, American Express, Discover, or MasterCard). Payments must be remitted to the BLM State Office where your claim or site is recorded and received on or before September 1. If the payment is mailed, the envelope must be postmarked by a bona fide delivery service on or before September 1 and received at the proper BLM State Office within 15 calendar days after the due date. Payments may also be made by telephone using a credit card. A complete listing of BLM State Offices with their addresses and phone numbers can be found at <http://www.blm.gov>.
- The maintenance fee for the following claim(s) applies to the assessment year 2017.

CLAIM NAME	BLM SERIAL NO.	ACRES IN CLAIM	PAYMENT DUE TO THE BLM (See Instructions on Page 2)
<u>Sila Mountain #46</u>	<u>AMC 397076</u>	<u>40</u>	<u>310.00</u>
<u>Sila Mountain #47</u>	<u>AMC 398944</u>	<u>40</u>	<u>310.00</u>
<u>Sila Mountain #48</u>	<u>AMC 398945</u>	<u>40</u>	<u>310.00</u>
<u>Sila Mountain #49</u>	<u>AMC 398946</u>	<u>40</u>	<u>310.00</u>
<u>Sila Mountain #50</u>	<u>AMC 398947</u>	<u>40</u>	<u>310.00</u>

RECEIVED  
 BLM AZ STATE OFFICE  
 2018 AUG 31 A 9:39  
 PHOENIX, ARIZONA

Use a separate sheet for additional claim names, serial numbers, and claimant names and addresses.

UNITED STATES  
DEPARTMENT OF THE INTERIOR  
BUREAU OF LAND MANAGEMENT  
**MAINTENANCE FEE PAYMENT FORM  
FOR PLACER MINING CLAIMS**

Remitter Name: C. William +  
Marcelline J Nichols  
Mailing Address: 26134 N. 93rd Ave.  
City, State, Zip: Peoria, AZ 85383

Check here if this is a change of address.

**FOR COUNTY RECORDER'S USE**

No. of claims 10  
Total due BLM \$ 3,100.00

- The maintenance fee may be paid by cash, check, money order, Bureau of Land Management (BLM) Declining Deposit Account, or credit card (VISA, American Express, Discover, or MasterCard). Payments must be remitted to the BLM State Office where your claim or site is recorded and received on or before September 1. If the payment is mailed, the envelope must be postmarked by a bona fide delivery service on or before September 1 and received at the proper BLM State Office within 15 calendar days after the due date. Payments may also be made by telephone using a credit card. A complete listing of BLM State Offices with their addresses and phone numbers can be found at <http://www.blm.gov>.
- The maintenance fee for the following claim(s) applies to the assessment year 2017.

CLAIM NAME	BLM SERIAL NO.	ACRES IN CLAIM	PAYMENT DUE TO THE BLM (See Instructions on Page 2)
<u>Cordes Peak #1</u>	<u>AMC 410303</u>	<u>40</u>	<u>310.00</u>
<u>Cordes Peak #2</u>	<u>AMC 410304</u>	<u>40</u>	<u>310.00</u>
<u>Estrella #1</u>	<u>AMC 384793</u>	<u>40</u>	<u>310.00</u>
<u>Estrella #2</u>	<u>AMC 384794</u>	<u>40</u>	<u>310.00</u>
<u>Estrella #3</u>	<u>AMC 384795</u>	<u>40</u>	<u>310.00</u>
<u>Estrella #4</u>	<u>AMC 384796</u>	<u>40</u>	<u>310.00</u>
<u>Sila Mountain #1</u>	<u>AMC 403058</u>	<u>40</u>	<u>310.00</u>
<u>Sila Mountain #2</u>	<u>AMC 403059</u>	<u>40</u>	<u>310.00</u>
<u>Sila Mountain #3</u>	<u>AMC 403060</u>	<u>40</u>	<u>310.00</u>
<u>Sila Mountain #4</u>	<u>AMC 403061</u>	<u>40</u>	<u>310.00</u>

Use a separate sheet for additional claim names, serial numbers, and claimant names and addresses.

RECEIVED  
BLM AZ STATE OFFICE  
2018 AUG 31 10 49 AM  
PHOENIX, ARIZONA



UNITED STATES  
DEPARTMENT OF THE INTERIOR  
BUREAU OF LAND MANAGEMENT  
**MAINTENANCE FEE PAYMENT FORM FOR  
LODE CLAIMS, MILL SITES, AND TUNNEL SITES**

Remitter Name: C. William +  
Marcelline J. Nichols  
Mailing Address: 26134 N. 93<sup>rd</sup> Ave.  
City, State, Zip: Peoria, AZ 85383

Check here if this is a change of address.

FOR COUNTY RECORDER'S USE

No. of claims/sites 10  
x \$155 per claim/site  
Total due BLM \$ 1550<sup>00</sup>

- The maintenance fee may be paid by cash, check, money order, Bureau of Land Management (BLM) Declining Deposit Account, or credit card (VISA, American Express, Discover, or MasterCard). Payments must be remitted to the BLM State Office where your claim or site is recorded and received on or before September 1. If the payment is mailed, the envelope must be postmarked by a bona fide delivery service on or before September 1 and received at the proper BLM State Office within 15 calendar days after the due date. Payments may also be made by telephone using a credit card. A complete listing of BLM State Offices with their addresses and phone numbers can be found at <http://www.blm.gov>.
- The maintenance fee for the following claim(s)/site(s) applies to the assessment year 2017.

CLAIM/SITE NAME	BLM SERIAL NO.
Picacho #1	AMC 403665
Picacho #2	AMC 403666
Hila Mountain #1	AMC 396392
Sunset #1	AMC 398948
Sunset #2	AMC 398949
Sunset #3	AMC 398950
Sunset #4	AMC 398962
Sunset #5	AMC 398963
Sunset #6	AMC 398964
Sunset #7	AMC 398951

2016 AUG 31 9:18

Use a separate sheet for additional claim/site names, serial numbers, and claimant names and addresses.

RECEIVED  
BLM AZ STATE OFFICE

UNITED STATES  
DEPARTMENT OF THE INTERIOR  
BUREAU OF LAND MANAGEMENT  
MAINTENANCE FEE PAYMENT FORM FOR  
LODE CLAIMS, MILL SITES, AND TUNNEL SITES

Remitter Name: C. William +  
Marcellie J Nichols  
Mailing Address: 26134 N. 93rd Ave.  
City, State, Zip: Pecora, AZ 85383

384793 397074  
394051 398944  
394491 398962  
394513 403058  
396284 403665  
396392 410302

Check here if this is a change of address.

FOR COUNTY RECORDER'S USE

No. of claims/sites 5  
x \$155 per claim/site  
Total due BLM \$ 775<sup>00</sup>

- 1. The maintenance fee may be paid by cash, check, money order, Bureau of Land Management (BLM) Declining Deposit Account, or credit card (VISA, American Express, Discover, or MasterCard). Payments must be remitted to the BLM State Office where your claim or site is recorded and received on or before September 1. If the payment is mailed, the envelope must be postmarked by a bona fide delivery service on or before September 1 and received at the proper BLM State Office within 15 calendar days after the due date. Payments may also be made by telephone using a credit card. A complete listing of BLM State Offices with their addresses and phone numbers can be found at <http://www.blm.gov>.
- 2. The maintenance fee for the following claim(s)/site(s) applies to the assessment year 2017.

CLAIM/SITE NAME	BLM SERIAL NO.
<u>Sunset #8</u>	<u>AMC 398952</u>
<u>Sunset #9</u>	<u>AMC 398953</u>
<u>Sunset #10</u>	<u>AMC 398954</u>
<u>Sunset #11</u>	<u>AMC 398955</u>
<u>Cordes Mountain #1</u>	<u>AMC 410302</u>

INSUFFICIENT FUNDS short by \$18.00

RECEIVED  
BLM AZ STATE OFFICE  
2016 AUG 31 A 9:18  
PHOENIX, ARIZONA

Use a separate sheet for additional claim/site names, serial numbers, and claimant names and addresses.

PER Recd. 3647614

**United States Department of the Interior  
Bureau of Land Management  
DIV OF LANDS, MINRLS & ENERGY  
ONE N CENTRAL AVE  
PHOENIX, AZ 85004 -4427  
Phone: 602-417-9200**

Receipt

No: 3647614

<b>Transaction #:</b> 3751602		<b>ENTERED INTO COMPUTER</b>
<b>Date of Transaction:</b> 08/31/2016		
<b>CUSTOMER:</b> 9/1/16 <i>IO</i>		
CWILLIAMS NICHOLS 26134 N 93RD AVE PEORIA, AZ 85383-1350 US		

LINE #	QTY	DESCRIPTION	REMARKS	UNIT PRICE	TOTAL
1	1.00	LOCATABLE MINERALS / MINING CLAIMS- NOT NEW-UNADJUD, ONE AUTH NO. ONLY / MINING CLAIM MONEY RECEIVED <b>CASES: AMC398952/\$19357.00</b>	2017 MAINT/70	- n/a -	19357.00
<b>TOTAL:</b>					<b>\$19,357.00</b>

PAYMENT INFORMATION			
1	<b>AMOUNT:</b>	19357.00	<b>POSTMARKED:</b> N/A
	<b>TYPE:</b>	CHECK	<b>RECEIVED:</b> 08/31/2016
	<b>CHECK NO:</b>	191	
	<b>NAME:</b>	NICHOLS, CWILLIAMS 26134 N 93RD AVE PEORIA AZ 85383-1350 US	

REMARKS
<i>\$19375 should have been submitted. Short \$1800 for AMC 410302. Refund 13100 after closure is sent</i>

This receipt was generated by the automated BLM Collections and Billing System and is a paper representation of a portion of the official electronic record contained therein.

**ENTERED**  
**SEP - 1 2016**  
 BY: *[Signature]*

UNITED STATES  
DEPARTMENT OF THE INTERIOR  
BUREAU OF LAND MANAGEMENT  
**MAINTENANCE FEE PAYMENT FORM  
FOR PLACER MINING CLAIMS**

410302  
384793  
403058

Remitter Name: C. William +  
Marcelline J Nichols  
Mailing Address: 26134 N. 93rd Ave.  
City, State, Zip: Peoria, AZ 85383

Check here if this is a change of address.

**FOR COUNTY RECORDER'S USE**

No. of claims 10  
Total due BLM \$ 3,100.00

- The maintenance fee may be paid by cash, check, money order, Bureau of Land Management (BLM) Declining Deposit Account, or credit card (VISA, American Express, Discover, or MasterCard). Payments must be remitted to the BLM State Office where your claim or site is recorded and received on or before September 1. If the payment is mailed, the envelope must be postmarked by a bona fide delivery service on or before September 1 and received at the proper BLM State Office within 15 calendar days after the due date. Payments may also be made by telephone using a credit card. A complete listing of BLM State Offices with their addresses and phone numbers can be found at <http://www.blm.gov>.
- The maintenance fee for the following claim(s) applies to the assessment year 2016.

CLAIM NAME	BLM SERIAL NO.	ACRES IN CLAIM	PAYMENT DUE TO THE BLM (See Instructions on Page 2)
Cordes Peak #1	AMC 410303	40	310.00
Cordes Peak #2	AMC 410304	40	310.00
Estrella #1	AMC 384793	40	310.00
Estrella #2	AMC 384794	40	310.00
Estrella #3	AMC 384795	40	310.00
Estrella #4	AMC 384796	40	310.00
Sila Mountain #1	AMC 403058	40	310.00
Sila Mountain #2	AMC 403059	40	310.00
Sila Mountain #3	AMC 403060	40	310.00
Sila Mountain #4	AMC 403061	40	310.00

Use a separate sheet for additional claim names, serial numbers, and claimant names and addresses.

(Continued on page 2)

#3379609

RECEIVED  
BLM STATE OFFICE  
SEP 03 2015  
BY: RAm

**United States Department of the Interior**  
**Bureau of Land Management**  
 LANDS/RECREATION & PLANNING  
 ONE N CENTRAL AVE  
 PHOENIX, AZ 85004 -2203  
 Phone: 602-417-9200

Receipt

No: 3379609


<b>Transaction #:</b> 3477871	
<b>Date of Transaction:</b> 08/28/2015	
CUSTOMER:	
CWILLIAMS NICHOLS 26134 N 93RD AVE PEORIA, AZ 85383-1350 US	

LINE #	QTY	DESCRIPTION	REMARKS	UNIT PRICE	TOTAL
1	1.00	LOCATABLE MINERALS / MINING CLAIMS-NOT NEW-UNADJUD, ONE AUTH NO. ONLY / MINING CLAIM MONEY RECEIVED CASES: AMC410303/\$3100.00	2016 MAINT/10	- n/a -	3100.00
<b>TOTAL:</b>					<b>\$3,100.00</b>

PAYMENT INFORMATION			
1	AMOUNT:	3100.00	POSTMARKED: N/A
	TYPE:	CHECK	RECEIVED: 08/28/2015
	CHECK NO:	180	
	NAME:	NICHOLS, CWILLIAMS 26134 N 93RD AVE PEORIA AZ 85383-1350 US	

REMARKS

This receipt was generated by the automated BLM Collections and Billing System and is a paper representation of a portion of the official electronic record contained therein.


 ENTERED  
 SEP 08 2015  
 BY: *Ram*

398944  
410302

UNITED STATES  
DEPARTMENT OF THE INTERIOR  
BUREAU OF LAND MANAGEMENT  
**MAINTENANCE FEE PAYMENT FORM FOR  
LODE CLAIMS, MILL SITES, AND TUNNEL SITES**

Remitter Name: C. Williams & Marcelline J Nichols  
 Mailing Address: 26134 N. 93rd Ave  
 City, State, Zip: Peoria, Az 85383

Check here if this is a change of address.

FOR COUNTY RECORDER'S USE

No. of claims/sites 5  
 x \$155 per claim/site  
 Total due BLM \$ 775.00

- The maintenance fee may be paid by cash, check, money order, Bureau of Land Management (BLM) Declining Deposit Account, or credit card (VISA, American Express, Discover, or MasterCard). Payments must be remitted to the BLM State Office where your claim or site is recorded and received on or before September 1. If the payment is mailed, the envelope must be postmarked by a bona fide delivery service on or before September 1 and received at the proper BLM State Office within 15 calendar days after the due date. Payments may also be made by telephone using a credit card. A complete listing of BLM State Offices with their addresses and phone numbers can be found at <http://www.blm.gov>.
- The maintenance fee for the following claim(s)/site(s) applies to the assessment year \_\_\_\_\_.

CLAIM/SITE NAME	BLM SERIAL NO.
SUNSET #8	AMC 398952
SUNSET #9	AMC 398953
SUNSET #10	AMC 398954
SUNSET #11	AMC 398955
Cordes Mountain #1	AMC 410302

Use a separate sheet for additional claim/site names, serial numbers, and claimant names and addresses.

(Continued on page 2)

#3379578

SEP 10  
Rian

RECEIVED  
 BLM AZ STATE OFFICE  
 PHOENIX ARIZONA  
 2015 AUG 2 P 3: 07

**United States Department of the Interior**  
**Bureau of Land Management**  
 LANDS/RECREATION & PLANNING  
 ONE N CENTRAL AVE  
 PHOENIX, AZ 85004 -2203  
 Phone: 602-417-9200

Receipt

No: 3379578


<b>Transaction #:</b> 3477841	
<b>Date of Transaction:</b> 08/28/2015	
CUSTOMER:	
CWilliams NICHOLS 26134 N 93RD AVE PEORIA, AZ 85383-1350 US	

LINE #	QTY	DESCRIPTION	REMARKS	UNIT PRICE	TOTAL
1	1.00	LOCATABLE MINERALS / MINING CLAIMS-NOT NEW-UNADJUD, ONE AUTH NO. ONLY / MINING CLAIM MONEY RECEIVED CASES: AMC398952/\$775.00	2016 MAINT/5	- n/a -	775.00
<b>TOTAL:</b>					<b>\$775.00</b>

PAYMENT INFORMATION					
1	AMOUNT:	775.00	POSTMARKED:	N/A	
	TYPE:	CHECK	RECEIVED:	08/28/2015	
	CHECK NO:	180			
	NAME:	NICHOLS, CWILLIAMS 26134 N 93RD AVE PEORIA AZ 85383-1350 US			

REMARKS

This receipt was generated by the automated BLM Collections and Billing System and is a paper representation of a portion of the official electronic record contained therein.



UNITED STATES  
DEPARTMENT OF THE INTERIOR  
BUREAU OF LAND MANAGEMENT  
MAINTENANCE FEE PAYMENT FORM  
FOR PLACER MINING CLAIMS

AMC 384793 AMC 397074  
394051 398944  
394491 398962  
394513 403058

Remitter Name: C. William & Marianne J. Nichols  
Mailing Address: 26134 N. 93rd Ave.  
City, State, Zip: Peoria, AZ 85383  
 Check here if this is a change of address.

396284 403665  
396392 410302  
**FOR COUNTY RECORDER'S USE**

No. of claims 10  
Total due BLM \$ 3100.00

1. The maintenance fee may be paid by cash, check, money order, Bureau of Land Management (BLM) Declining Deposit Account, or credit card (VISA, American Express, Discover, or MasterCard). Payments must be remitted to the BLM State Office where your claim or site is recorded and received on or before September 1. If the payment is mailed, the envelope must be postmarked by a bona fide delivery service on or before September 1 and received at the proper BLM State Office within 15 calendar days after the due date. Payments may also be made by telephone using a credit card. A complete listing of BLM State Offices with their addresses and phone numbers can be found at <http://www.blm.gov>.

2. The maintenance fee for the following claim(s) applies to the assessment year 2015.

CLAIM NAME	BLM SERIAL NO.	ACRES IN CLAIM	PAYMENT DUE TO THE BLM (See Instructions on Page 2)
Sila Mountain #36	AMC 394509	40	310.00
Sila Mountain #37	AMC 394509	40	310.00
Sila Mountain #38	AMC 394511	40	310.00
Sila Mountain #39	AMC 394512	40	310.00
Sila Mountain #40	AMC 394051	40	310.00
Sila Mountain #41	AMC <sup>394513</sup> 394513	40	310.00
Sila Mountain #42	AMC 396284	40	310.00
Sila Mountain #43	AMC 396285	40	310.00
Sila Mountain #44	AMC 397074	40	310.00
Sila Mountain #45	AMC 397075	40	310.00

Use a separate sheet for additional claim names, serial numbers, and claimant names and addresses.

(Continued on page 2)

ENTERED  
AUG 28 2014  
PB

RECEIVED  
BLM AZ STATE OFFICE  
PHOENIX, ARIZONA  
AUG 25 P 2:00



UNITED STATES  
DEPARTMENT OF THE INTERIOR  
BUREAU OF LAND MANAGEMENT

**MAINTENANCE FEE PAYMENT FORM FOR  
LODE CLAIMS, MILL SITES, AND TUNNEL SITES**

Remitter Name: C. William +  
Marcelline J. Nichols  
Mailing Address: 26134 N. 93<sup>rd</sup> Ave.  
City, State, Zip: Peoria, AZ 85383

Check here if this is a change of address.

**FOR COUNTY RECORDER'S USE**

No. of claims/sites 10  
x \$/55 per claim/site  
Total due BLM \$ 1550.00

- The maintenance fee may be paid by cash, check, money order, Bureau of Land Management (BLM) Declining Deposit Account, or credit card (VISA, American Express, Discover, or MasterCard). Payments must be remitted to the BLM State Office where your claim or site is recorded and received on or before September 1. If the payment is mailed, the envelope must be postmarked by a bona fide delivery service on or before September 1 and received at the proper BLM State Office within 15 calendar days after the due date. Payments may also be made by telephone using a credit card. A complete listing of BLM State Offices with their addresses and phone numbers can be found at <http://www.blm.gov>.
- The maintenance fee for the following claim(s)/site(s) applies to the assessment year 2015.

CLAIM/SITE NAME	BLM SERIAL NO.
Peacho #1	AMC 403665
Peacho #2	AMC 403666
Hila Mountain #1	AMC 396392
Sunset #1	AMC 398948
Sunset #2	AMC 398949
Sunset #3	AMC 398950
Sunset #4	AMC 398962
Sunset #5	AMC 398963
Sunset #6	AMC 398964
Sunset #7	AMC 398951

Use a separate sheet for additional claim/site names, serial numbers, and claimant names and addresses.

RECEIVED  
BLM AZ STATE OFFICE  
AUG 25 P 2:00  
PHOENIX, ARIZONA

UNITED STATES  
DEPARTMENT OF THE INTERIOR  
BUREAU OF LAND MANAGEMENT  
**MAINTENANCE FEE PAYMENT FORM FOR  
LODE CLAIMS, MILL SITES, AND TUNNEL SITES**

Remitter Name: C. William +  
Marilyn J Nichols  
Mailing Address: 20134 N. 93rd Ave  
City, State, Zip: Peoria, AZ 85383

Check here if this is a change of address.

**FOR COUNTY RECORDER'S USE**

No. of claims/sites 5  
x \$ 15.5 per claim/site  
Total due BLM \$ 775.00

1. The maintenance fee may be paid by cash, check, money order, Bureau of Land Management (BLM) Declining Deposit Account, or credit card (VISA, American Express, Discover, or MasterCard). Payments must be remitted to the BLM State Office where your claim or site is recorded and received on or before September 1. If the payment is mailed, the envelope must be postmarked by a bona fide delivery service on or before September 1 and received at the proper BLM State Office within 15 calendar days after the due date. Payments may also be made by telephone using a credit card. A complete listing of BLM State Offices with their addresses and phone numbers can be found at <http://www.blm.gov>.
2. The maintenance fee for the following claim(s)/site(s) applies to the assessment year 2015

CLAIM/SITE NAME	BLM SERIAL NO.
<u>Sunset #8</u>	<u>AMC 398952</u>
<u>Sunset #9</u>	<u>AMC 398953</u>
<u>Sunset #10</u>	<u>AMC 398954</u>
<u>Sunset #11</u>	<u>AMC 398955</u>
<u>Cordes Mountain #1</u>	<u>AMC 410302</u>

Use a separate sheet for additional claim/site names, serial numbers, and claimant names and addresses.

RECEIVED  
M AZ STATE OFFICE  
2014 AUG 25 P 2:00  
PHOENIX, ARIZONA

UNITED STATES  
DEPARTMENT OF THE INTERIOR  
BUREAU OF LAND MANAGEMENT  
MAINTENANCE FEE PAYMENT FORM  
FOR PLACER MINING CLAIMS

Remitter Name: C William +  
Marilyn J Nichols  
Mailing Address: 26134 N. 93rd Ave  
City, State, Zip: Peoria, AZ 85383

Check here if this is a change of address.

FOR COUNTY RECORDER'S USE

No. of claims 5  
Total due BLM \$ 1,550.00

1. The maintenance fee may be paid by cash, check, money order, Bureau of Land Management (BLM) Declining Deposit Account, or credit card (VISA, American Express, Discover, or MasterCard). Payments must be remitted to the BLM State Office where your claim or site is recorded and received on or before September 1. If the payment is mailed, the envelope must be postmarked by a bona fide delivery service on or before September 1 and received at the proper BLM State Office within 15 calendar days after the due date. Payments may also be made by telephone using a credit card. A complete listing of BLM State Offices with their addresses and phone numbers can be found at <http://www.blm.gov>.

2. The maintenance fee for the following claim(s) applies to the assessment year 2015.

CLAIM NAME	BLM SERIAL NO.	ACRES IN CLAIM	PAYMENT DUE TO THE BLM (See Instructions on Page 2)
<u>Sila Mountain #46</u>	<u>AMC 397076</u>	<u>40</u>	<u>310.00</u>
<u>Sila Mountain #47</u>	<u>AMC 398944</u>	<u>40</u>	<u>310.00</u>
<u>Sila Mountain #48</u>	<u>AMC 398945</u>	<u>40</u>	<u>310.00</u>
<u>Sila Mountain #49</u>	<u>AMC 398946</u>	<u>40</u>	<u>310.00</u>
<u>Sila Mountain #50</u>	<u>AMC 398947</u>	<u>40</u>	<u>310.00</u>

Use a separate sheet for additional claim names, serial numbers, and claimant names and addresses.

RECEIVED  
BLM AZ STATE OFFICE

UNITED STATES  
DEPARTMENT OF THE INTERIOR  
BUREAU OF LAND MANAGEMENT  
**MAINTENANCE FEE PAYMENT FORM  
FOR PLACER MINING CLAIMS**

Remitter Name: D. William & Marcelline J. Nichols  
Mailing Address: 26134 N. 93rd Ave.  
City, State, Zip: Peoria, AZ 85383

Check here if this is a change of address.

**FOR COUNTY RECORDER'S USE**

No. of claims 10  
Total due BLM \$ 3,100.00

- The maintenance fee may be paid by cash, check, money order, Bureau of Land Management (BLM) Declining Deposit Account, or credit card (VISA, American Express, Discover, or MasterCard). Payments must be remitted to the BLM State Office where your claim or site is recorded and received on or before September 1. If the payment is mailed, the envelope must be postmarked by a bona fide delivery service on or before September 1 and received at the proper BLM State Office within 15 calendar days after the due date. Payments may also be made by telephone using a credit card. A complete listing of BLM State Offices with their addresses and phone numbers can be found at <http://www.blm.gov>.
- The maintenance fee for the following claim(s) applies to the assessment year 2015.

CLAIM NAME	BLM SERIAL NO.	ACRES IN CLAIM	PAYMENT DUE TO THE BLM (See Instructions on Page 2)
<u>Sila Mountain #26</u>	<u>AMC 394499</u>	<u>40</u>	<u>310.00</u>
<u>Sila Mountain #27</u>	<u>AMC 394500</u>	<u>40</u>	<u>310.00</u>
<u>Sila Mountain #28</u>	<u>AMC 394501</u>	<u>40</u>	<u>310.00</u>
<u>Sila Mountain #29</u>	<u>AMC 394502</u>	<u>40</u>	<u>310.00</u>
<u>Sila Mountain #30</u>	<u>AMC 394503</u>	<u>40</u>	<u>310.00</u>
<u>Sila Mountain #31</u>	<u>AMC 394504</u>	<u>40</u>	<u>310.00</u>
<u>Sila Mountain #32</u>	<u>AMC 394505</u>	<u>40</u>	<u>310.00</u>
<u>Sila Mountain #33</u>	<u>AMC 394506</u>	<u>40</u>	<u>310.00</u>
<u>Sila Mountain #34</u>	<u>AMC 394507</u>	<u>40</u>	<u>310.00</u>
<u>Sila Mountain #35</u>	<u>AMC 394508</u>	<u>40</u>	<u>310.00</u>

Use a separate sheet for additional claim names, serial numbers, and claimant names and addresses.

RECEIVED  
M AZ STATE OFFICE  
2014 AUG 25 P 2:00

UNITED STATES  
DEPARTMENT OF THE INTERIOR  
BUREAU OF LAND MANAGEMENT  
**MAINTENANCE FEE PAYMENT FORM  
FOR PLACER MINING CLAIMS**

Remitter Name: C. William +  
Masellie J Nichols  
Mailing Address: 26134 N. 93<sup>rd</sup> Ave.  
City, State, Zip: Peoria, AZ 85383

Check here if this is a change of address.

**FOR COUNTY RECORDER'S USE**

No. of claims 10  
Total due BLM \$ 3,100.00

- The maintenance fee may be paid by cash, check, money order, Bureau of Land Management (BLM) Declining Deposit Account, or credit card (VISA, American Express, Discover, or MasterCard). Payments must be remitted to the BLM State Office where your claim or site is recorded and received on or before September 1. If the payment is mailed, the envelope must be postmarked by a bona fide delivery service on or before September 1 and received at the proper BLM State Office within 15 calendar days after the due date. Payments may also be made by telephone using a credit card. A complete listing of BLM State Offices with their addresses and phone numbers can be found at <http://www.blm.gov>.
- The maintenance fee for the following claim(s) applies to the assessment year 2015.

CLAIM NAME	BLM SERIAL NO.	ACRES IN CLAIM	PAYMENT DUE TO THE BLM (See Instructions on Page 2)
<u>Dila Mountain #16</u>	<u>AMC 384807</u>	<u>40</u>	<u>310.00</u>
<u>Dila Mountain #17</u>	<u>AMC 384808</u>	<u>40</u>	<u>310.00</u>
<u>Dila Mountain #18</u>	<u>AMC 394491</u>	<u>40</u>	<u>310.00</u>
<u>Dila Mountain #19</u>	<u>AMC 394492</u>	<u>40</u>	<u>310.00</u>
<u>Dila Mountain #20</u>	<u>AMC 394493</u>	<u>40</u>	<u>310.00</u>
<u>Dila Mountain #21</u>	<u>AMC 394494</u>	<u>40</u>	<u>310.00</u>
<u>Dila Mountain #22</u>	<u>AMC 394495</u>	<u>40</u>	<u>310.00</u>
<u>Dila Mountain #23</u>	<u>AMC 394496</u>	<u>40</u>	<u>310.00</u>
<u>Dila Mountain #24</u>	<u>AMC 394497</u>	<u>40</u>	<u>310.00</u>
<u>Dila Mountain #25</u>	<u>AMC 394498</u>	<u>40</u>	<u>310.00</u>

Use a separate sheet for additional claim names, serial numbers, and claimant names and addresses.

RECEIVED  
BLM AZ STATE OFFICE  
707 N. 107<sup>th</sup> AVENUE  
PHOENIX, ARIZONA  
007 57 00 7

UNITED STATES  
DEPARTMENT OF THE INTERIOR  
BUREAU OF LAND MANAGEMENT  
MAINTENANCE FEE PAYMENT FORM  
FOR PLACER MINING CLAIMS

Remitter Name: C William + Mariline J Nichols  
Mailing Address: 26134 N. 93<sup>rd</sup> Ave.  
City, State, Zip: Peoria, AZ 85383

Check here if this is a change of address.

FOR COUNTY RECORDER'S USE

No. of claims 10  
Total due BLM \$ 3,100.00

- The maintenance fee may be paid by cash, check, money order, Bureau of Land Management (BLM) Declining Deposit Account, or credit card (VISA, American Express, Discover, or MasterCard). Payments must be remitted to the BLM State Office where your claim or site is recorded and received on or before September 1. If the payment is mailed, the envelope must be postmarked by a bona fide delivery service on or before September 1 and received at the proper BLM State Office within 15 calendar days after the due date. Payments may also be made by telephone using a credit card. A complete listing of BLM State Offices with their addresses and phone numbers can be found at <http://www.blm.gov>.
- The maintenance fee for the following claim(s) applies to the assessment year 2015.

CLAIM NAME	BLM SERIAL NO.	ACRES IN CLAIM	PAYMENT DUE TO THE BLM (See Instructions on Page 2)
<u>Sila Mountain #6</u>	<u>AMC 384797</u>	<u>40</u>	<u>310.00</u>
<u>Sila Mountain #7</u>	<u>AMC 384798</u>	<u>40</u>	<u>310.00</u>
<u>Sila Mountain #8</u>	<u>AMC 384799</u>	<u>40</u>	<u>310.00</u>
<u>Sila Mountain #9</u>	<u>AMC 384800</u>	<u>40</u>	<u>310.00</u>
<u>Sila Mountain #10</u>	<u>AMC 384801</u>	<u>40</u>	<u>310.00</u>
<u>Sila Mountain #11</u>	<u>AMC 384802</u>	<u>40</u>	<u>310.00</u>
<u>Sila Mountain #12</u>	<u>AMC 384803</u>	<u>40</u>	<u>310.00</u>
<u>Sila Mountain #13</u>	<u>AMC 384804</u>	<u>40</u>	<u>310.00</u>
<u>Sila Mountain #14</u>	<u>AMC 384805</u>	<u>40</u>	<u>310.00</u>
<u>Sila Mountain #15</u>	<u>AMC 384806</u>	<u>40</u>	<u>310.00</u>

Use a separate sheet for additional claim names, serial numbers, and claimant names and addresses.

RECEIVED  
BLM AZ STATE OFFICE  
PHOENIX, ARIZONA  
2014 AUG 25 P 2:01

UNITED STATES  
DEPARTMENT OF THE INTERIOR  
BUREAU OF LAND MANAGEMENT  
MAINTENANCE FEE PAYMENT FORM  
FOR PLACER MINING CLAIMS

Remitter Name: C. William +  
Marcelline J. Nichols  
Mailing Address: 26134 N. 93rd Ave.  
City, State, Zip: Peoria, AZ 85383

Check here if this is a change of address.

FOR COUNTY RECORDER'S USE

No. of claims 10  
Total due BLM \$ 3100.00

1. The maintenance fee may be paid by cash, check, money order, Bureau of Land Management (BLM) Declining Deposit Account, or credit card (VISA, American Express, Discover, or MasterCard). Payments must be remitted to the BLM State Office where your claim or site is recorded and received on or before September 1. If the payment is mailed, the envelope must be postmarked by a bona fide delivery service on or before September 1 and received at the proper BLM State Office within 15 calendar days after the due date. Payments may also be made by telephone using a credit card. A complete listing of BLM State Offices with their addresses and phone numbers can be found at <http://www.blm.gov>.

2. The maintenance fee for the following claim(s) applies to the assessment year 2015.

CLAIM NAME	BLM SERIAL NO.	ACRES IN CLAIM	PAYMENT DUE TO THE BLM (See Instructions on Page 2)
<u>Cordes Peak #1</u>	<u>AMC 410303</u>	<u>40</u>	<u>310.00</u>
<u>Cordes Peak #2</u>	<u>AMC 410304</u>	<u>40</u>	<u>310.00</u>
<u>Estrella #1</u>	<u>AMC 384793</u>	<u>40</u>	<u>310.00</u>
<u>Estrella #2</u>	<u>AMC 384794</u>	<u>40</u>	<u>310.00</u>
<u>Estrella #3</u>	<u>AMC 384795</u>	<u>40</u>	<u>310.00</u>
<u>Estrella #4</u>	<u>AMC 384796</u>	<u>40</u>	<u>310.00</u>
<u>Sila Mountain #1</u>	<u>AMC 403058</u>	<u>40</u>	<u>310.00</u>
<u>Sila Mountain #2</u>	<u>AMC 403059</u>	<u>40</u>	<u>310.00</u>
<u>Sila Mountain #3</u>	<u>AMC 403060</u>	<u>40</u>	<u>310.00</u>
<u>Sila Mountain #4</u>	<u>AMC 403061</u>	<u>40</u>	<u>310.00</u>

Use a separate sheet for additional claim names, serial numbers, and addresses.

RECEIVED  
MAY 25 2015  
BLM STATE OFFICE  
PHOENIX, ARIZONA

DEPARTMENT OF THE INTERIOR  
BUREAU OF LAND MANAGEMENT  
MINING CLAIMS

MC Customer Information - With Serial No. and Claim Name  
ACTIVE CLAIMS

Admin State: AZ

Geo State: AZ

12 Lead #'s

NICHOLS CHARLES WILLIAM  
26134 N 93RD AVE  
PEORIA, AZ 85383-1350

CUSTOMER ID: 2256028

<u>Serial No.</u>	<u>Claim Name/Number</u>	<u>Lead Serial No.</u>	<u>Disposition</u>
AMC384793 ✓	ESTRELLA 1	AMC384793	ACTIVE
AMC384794 ✓	ESTRELLA 2	AMC384793	ACTIVE
AMC384795 ✓	ESTRELLA 3	AMC384793	ACTIVE
AMC384796 ✓	ESTRELLA 4	AMC384793	ACTIVE
AMC384797 ✓	GILA MOUNTAIN 6	AMC384793	ACTIVE
AMC384798 ✓	GILA MOUNTAIN 7	AMC384793	ACTIVE
AMC384799 ✓	GILA MOUNTAIN 8	AMC384793	ACTIVE
AMC384800 ✓	GILA MOUNTAIN 9	AMC384793	ACTIVE
AMC384801 ✓	GILA MOUNTAIN 10	AMC384793	ACTIVE
AMC384802 ✓	GILA MOUNTAIN 11	AMC384793	ACTIVE
AMC384803 ✓	GILA MOUNTAIN 12	AMC384793	ACTIVE
AMC384804 ✓	GILA MOUNTAIN 13	AMC384793	ACTIVE
AMC384805 ✓	GILA MOUNTAIN 14	AMC384793	ACTIVE
AMC384806 ✓	GILA MOUNTAIN 15	AMC384793	ACTIVE
AMC384807 ✓	GILA MOUNTAIN 16	AMC384793	ACTIVE
AMC384808 ✓	GILA MOUNTAIN 17	AMC384793	ACTIVE
AMC394051 ✓	GILA MOUNTAIN #40	AMC394051	ACTIVE
AMC394491 ✓	GILA MOUNTAIN #18	AMC394491	ACTIVE
AMC394492 ✓	GILA MOUNTAIN #19	AMC394491	ACTIVE
AMC394493 ✓	GILA MOUNTAIN #20	AMC394491	ACTIVE
AMC394494 ✓	GILA MOUNTAIN #21	AMC394491	ACTIVE
AMC394495 ✓	GILA MOUNTAIN #22	AMC394491	ACTIVE
AMC394496 ✓	GILA MOUNTAIN #23	AMC394491	ACTIVE
AMC394497 ✓	GILA MOUNTAIN #24	AMC394491	ACTIVE
AMC394498 ✓	GILA MOUNTAIN #25	AMC394491	ACTIVE
AMC394499 ✓	GILA MOUNTAIN #26	AMC394491	ACTIVE
AMC394500 ✓	GILA MOUNTAIN #27	AMC394491	ACTIVE
AMC394501 ✓	GILA MOUNTAIN #28	AMC394491	ACTIVE
AMC394502 ✓	GILA MOUNTAIN #29	AMC394491	ACTIVE
AMC394503 ✓	GILA MOUNTAIN #30	AMC394491	ACTIVE
AMC394504 ✓	GILA MOUNTAIN #31	AMC394491	ACTIVE
AMC394505 ✓	GILA MOUNTAIN #32	AMC394491	ACTIVE
AMC394506 ✓	GILA MOUNTAIN #33	AMC394491	ACTIVE
AMC394507 ✓	GILA MOUNTAIN #34	AMC394491	ACTIVE
AMC394508 ✓	GILA MOUNTAIN #35	AMC394491	ACTIVE
AMC394509 ✓	GILA MOUNTAIN #36	AMC394491	ACTIVE
AMC394510 ✓	GILA MOUNTAIN #37	AMC394491	ACTIVE
AMC394511 ✓	GILA MOUNTAIN #38	AMC394491	ACTIVE
AMC394512 ✓	GILA MOUNTAIN #39	AMC394491	ACTIVE
AMC394513 ✓	GILA MOUNTAIN #41	AMC394513	ACTIVE
AMC396284 ✓	GILA MOUNTAIN #42	AMC396284	ACTIVE
AMC396285 ✓	GILA MOUNTAIN #43	AMC396284	ACTIVE
AMC396392 ✓	GILA MOUNTAIN LODE 1	AMC396392	ACTIVE
AMC397074 ✓	GILA MOUNTAIN #44	AMC397074	ACTIVE
AMC397075 ✓	GILA MOUNTAIN #45	AMC397074	ACTIVE
AMC397076 ✓	GILA MOUNTAIN #46	AMC397074	ACTIVE
AMC398944 ✓	GILA MOUNTAIN #47	AMC398944	ACTIVE
AMC398945 ✓	GILA MOUNTAIN #48	AMC398944	ACTIVE



DEPARTMENT OF THE INTERIOR  
BUREAU OF LAND MANAGEMENT  
MINING CLAIMS

MC Customer Information - With Serial No. and Claim Name  
ACTIVE CLAIMS

<u>Serial No.</u>	<u>Claim Name/Number</u>	<u>Lead Serial No.</u>	<u>Disposition</u>
AMC398946 ✓	GILA MOUNTAIN #49	AMC398944	ACTIVE
AMC398947 ✓	GILA MOUNTAIN #50	AMC398944	ACTIVE
AMC398948 ✓	SUNSET #1	AMC398944	ACTIVE
AMC398949 ✓	SUNSET #2	AMC398944	ACTIVE
AMC398950 ✓	SUNSET #3	AMC398944	ACTIVE
AMC398951 ✓	SUNSET #7	AMC398944	ACTIVE
AMC398952 ✓	SUNSET #8	AMC398944	ACTIVE
AMC398953 ✓	SUNSET #9	AMC398944	ACTIVE
AMC398954 ✓	SUNSET #10	AMC398944	ACTIVE
AMC398955 ✓	SUNSET #11	AMC398944	ACTIVE
AMC398962 ✓	SUNSET #4	AMC398962	ACTIVE
AMC398963 ✓	SUNSET #5	AMC398962	ACTIVE
AMC398964 ✓	SUNSET #6	AMC398962	ACTIVE
AMC403058 ✓	GILA MOUNTAIN #1	AMC403058	ACTIVE
AMC403059 ✓	GILA MOUNTAIN #2	AMC403058	ACTIVE
AMC403060 ✓	GILA MOUNTAIN #3	AMC403058	ACTIVE
AMC403061 ✓	GILA MOUNTAIN #4	AMC403058	ACTIVE
AMC403665 ✓	PICACHO #1	AMC403665	ACTIVE
AMC403666 ✓	PICACHO #2	AMC403665	ACTIVE
AMC410302 ✓	CORDES MOUNTAIN 1	AMC410302	ACTIVE
AMC410303 ✓	CORDES PEAK 1	AMC410302	ACTIVE
AMC410304 ✓	CORDES PEAK 2	AMC410302	ACTIVE

Number of ACTIVE cases: 70

Message:

70 ROWS RETRIEVED

CBS Export Results Report

Include Resolved Records

Record Status

Error Records (E/M/I)

Accepted Records (A/W)

"On Hold" Records (H)

All Records (for s/n or receipt nr)

Exported, No Results From CBS

New (not yet exported)

Printable Format (legal/landscape)

Search Criteria

Enter export Date (mm/dd/yyyy)

Serial Number match (optional)

Receipt Nr (optional)

Export Nr (exclusive)

LR2000 User (defaults to login)

Responsible Area (Errors Only)

User (U,X)

Programmer (P,X)

All (U,P,X)

[User Guide](#)

	Resend?	Export Nr	A/D	Serial Nr	Multi	Code	S Amount	Remarks	Receipt Nr	LR2000 User	#Msg	Resolved?	OK	Stat1	Area	CBS Msg 1	Stat2	Area	Msg 2	CBS 392 ID	392 S Amt	Action Update Date	Resend	Resend Orig	Export Date
1	<input type="checkbox"/>	4713884	A	AMC384793		782	310.00	2015;S310	3111385	PAULINEB		<input type="checkbox"/>								2086294	19375.00	8/28/2014 13:01			
2	<input type="checkbox"/>	4713885	A	AMC384794		782	310.00	2015;S310	3111385	PAULINEB		<input type="checkbox"/>								2086294	19375.00	8/28/2014 13:01			
3	<input type="checkbox"/>	4713886	A	AMC384795		782	310.00	2015;S310	3111385	PAULINEB		<input type="checkbox"/>								2086294	19375.00	8/28/2014 13:01			
4	<input type="checkbox"/>	4713887	A	AMC384796		782	310.00	2015;S310	3111385	PAULINEB		<input type="checkbox"/>								2086294	19375.00	8/28/2014 13:01			
5	<input type="checkbox"/>	4713888	A	AMC384797		782	310.00	2015;S310	3111385	PAULINEB		<input type="checkbox"/>								2086294	19375.00	8/28/2014 13:01			
6	<input type="checkbox"/>	4713889	A	AMC384798		782	310.00	2015;S310	3111385	PAULINEB		<input type="checkbox"/>								2086294	19375.00	8/28/2014 13:01			
7	<input type="checkbox"/>	4713890	A	AMC384799		782	310.00	2015;S310	3111385	PAULINEB		<input type="checkbox"/>								2086294	19375.00	8/28/2014 13:01			
8	<input type="checkbox"/>	4713891	A	AMC384800		782	310.00	2015;S310	3111385	PAULINEB		<input type="checkbox"/>								2086294	19375.00	8/28/2014 13:01			
9	<input type="checkbox"/>	4713892	A	AMC384801		782	310.00	2015;S310	3111385	PAULINEB		<input type="checkbox"/>								2086294	19375.00	8/28/2014 13:01			
10	<input type="checkbox"/>	4713893	A	AMC384802		782	310.00	2015;S310	3111385	PAULINEB		<input type="checkbox"/>								2086294	19375.00	8/28/2014 13:01			
11	<input type="checkbox"/>	4713894	A	AMC384803		782	310.00	2015;S310	3111385	PAULINEB		<input type="checkbox"/>								2086294	19375.00	8/28/2014 13:01			
12	<input type="checkbox"/>	4713895	A	AMC384804		782	310.00	2015;S310	3111385	PAULINEB		<input type="checkbox"/>								2086294	19375.00	8/28/2014 13:01			
13	<input type="checkbox"/>	4713896	A	AMC384805		782	310.00	2015;S310	3111385	PAULINEB		<input type="checkbox"/>								2086294	19375.00	8/28/2014 13:01			
14	<input type="checkbox"/>	4713897	A	AMC384806		782	310.00	2015;S310	3111385	PAULINEB		<input type="checkbox"/>								2086294	19375.00	8/28/2014 13:01			
15	<input type="checkbox"/>	4713898	A	AMC384807		782	310.00	2015;S310	3111385	PAULINEB		<input type="checkbox"/>								2086294	19375.00	8/28/2014 13:01			
16	<input type="checkbox"/>	4713899	A	AMC384808		782	310.00	2015;S310	3111385	PAULINEB		<input type="checkbox"/>								2086294	19375.00	8/28/2014 13:01			
17	<input type="checkbox"/>	4713920	A	AMC394051		782	310.00	2015;S310	3111385	PAULINEB		<input type="checkbox"/>								2086294	19375.00	8/28/2014 13:02			
18	<input type="checkbox"/>	4713967	A	AMC394491		782	310.00	2015;S310	3111385	PAULINEB		<input type="checkbox"/>								2086294	19375.00	8/28/2014 13:03			
19	<input type="checkbox"/>	4713968	A	AMC394492		782	310.00	2015;S310	3111385	PAULINEB		<input type="checkbox"/>								2086294	19375.00	8/28/2014 13:03			
20	<input type="checkbox"/>	4713969	A	AMC394493		782	310.00	2015;S310	3111385	PAULINEB		<input type="checkbox"/>								2086294	19375.00	8/28/2014 13:03			

**United States Department of the Interior**  
**Bureau of Land Management**  
 LANDS/RECREATION & PLANNING  
 ONE N CENTRAL AVE  
 PHOENIX, AZ 85004 -2203  
 Phone: 602-417-9200

Receipt

No: 3111385

<b>Transaction #:</b> 3203090	<b>ENTERED INTO COMPUTER</b>
<b>Date of Transaction:</b> 08/25/2014	
<b>CUSTOMER:</b>	
	AUG 28 2014 <i>PS</i>
CWILLIAMS NICHOLS 26134 N 93RD AVE PEORIA, AZ 85383-1350 US	

LINE #	QTY	DESCRIPTION	REMARKS	UNIT PRICE	TOTAL
1	1.00	LOCATABLE MINERALS / MINING CLAIMS- NOT NEW-UNADJUD, ONE AUTH NO. ONLY / MINING CLAIM MONEY RECEIVED <b>CASES: AMC403665/\$19375.00</b>	MAINT (70) 2015	- n/a -	19375.00
<b>TOTAL:</b>					<b>\$19,375.00</b>

PAYMENT INFORMATION			
1	AMOUNT:	19375.00	POSTMARKED: N/A
	TYPE:	CHECK	RECEIVED: 08/25/2014
	CHECK NO:	158	
	NAME:	NICHOLS, CWILLIAMS 26134 N 93RD AVE PEORIA AZ 85383-1350 US	

REMARKS

This receipt was generated by the automated BLM Collections and Billing System and is a paper representation of a portion of the official electronic record contained therein.

William & Marcie Nichols

2014 Maintenance Fee

Lead Files

Amc 384793

394051

394491

394513

396284

396392

397074


398944

398962

403058

403665

410302



UNITED STATES  
DEPARTMENT OF THE INTERIOR  
BUREAU OF LAND MANAGEMENT  
**MAINTENANCE FEE PAYMENT FORM  
FOR PLACER MINING CLAIMS**

Remitter Name: <u>C. William + Marcelline J Nichols</u>  Mailing Address: <u>26134 N. 93rd Ave.</u>  City, State, Zip: <u>Peoria, AZ 85383</u>  <input type="checkbox"/> Check here if this is a change of address.	RECEIVED BLM AZ STATE OFFICE 2013 AUG 29 A 9:51 PHOENIX, ARIZONA  <b>FOR COUNTY RECORDER'S USE</b>
---	---

No. of claims 10  
Total due BLM \$ 2800.00

- The maintenance fee may be paid by cash, check, money order, Bureau of Land Management (BLM) Declining Deposit Account, or credit card (VISA, American Express, Discover, or MasterCard). Payments must be remitted to the BLM State Office where your claim or site is recorded and received on or before September 1. If the payment is mailed, the envelope must be postmarked by a bona fide delivery service on or before September 1 and received at the proper BLM State Office within 15 calendar days after the due date. Payments may also be made by telephone using a credit card. A complete listing of BLM State Offices with their addresses and phone numbers can be found at <http://www.blm.gov>.
- The maintenance fee for the following claim(s) applies to the assessment year 2014.

CLAIM NAME	BLM SERIAL NO.	ACRES IN CLAIM	PAYMENT DUE TO THE BLM (See Instructions on Page 2)
Cordes Peak #1	AMC 410303	40	\$ 280.00
Cordes Peak #2	AMC 410304	40	\$ 280.00
Estrella #1	AMC 384793	40	\$ 280.00
Estrella #2	AMC 384794	40	\$ 280.00
Estrella #3	AMC 384795	40	\$ 280.00
Estrella #4	AMC 384796	40	\$ 280.00
Sila Mountain #1	AMC 403058	40	\$ 280.00
Sila Mountain #2	AMC 403059	40	\$ 280.00
Sila Mountain #3	AMC 403060	40	\$ 280.00
Sila Mountain #4	AMC 403061	40	\$ 280.00

Use a separate sheet for additional claim names, serial numbers, and claimant names and addresses.

# 2868509 70  
me

UNITED STATES  
DEPARTMENT OF THE INTERIOR  
BUREAU OF LAND MANAGEMENT  
**MAINTENANCE FEE PAYMENT FORM  
FOR PLACER MINING CLAIMS**

Remitter Name: C. William & Marcelline J Nichols  
 Mailing Address: 26134 N. 93rd Ave.  
 City, State, Zip: Peoria Az 85383

Check here if this is a change of address.

RECEIVED  
 LM AZ STATE OFFICE  
 2013 AUG 29 A 9:5  
 PHOENIX, ARIZONA  
**FOR COUNTY RECORDER'S USE**

No. of claims 10  
 Total due BLM \$ 2800 00

- The maintenance fee may be paid by cash, check, money order, Bureau of Land Management (BLM) Declining Deposit Account, or credit card (VISA, American Express, Discover, or MasterCard). Payments must be remitted to the BLM State Office where your claim or site is recorded and received on or before September 1. If the payment is mailed, the envelope must be postmarked by a bona fide delivery service on or before September 1 and received at the proper BLM State Office within 15 calendar days after the due date. Payments may also be made by telephone using a credit card. A complete listing of BLM State Offices with their addresses and phone numbers can be found at <http://www.blm.gov>.
- The maintenance fee for the following claim(s) applies to the assessment year 2014.

CLAIM NAME	BLM SERIAL NO.	ACRES IN CLAIM	PAYMENT DUE TO THE BLM (See Instructions on Page 2)
<u>Sila Mountain #6</u>	<u>AMC 384797</u>	<u>40</u>	<u>280 00</u>
<u>Sila Mountain #7</u>	<u>AMC 384798</u>	<u>40</u>	<u>280 00</u>
<u>Sila Mountain #8</u>	<u>AMC 384799</u>	<u>40</u>	<u>280 00</u>
<u>Sila Mountain #9</u>	<u>AMC 384800</u>	<u>40</u>	<u>280 00</u>
<u>Sila Mountain #10</u>	<u>AMC 384801</u>	<u>40</u>	<u>280 00</u>
<u>Sila Mountain #11</u>	<u>AMC 384802</u>	<u>40</u>	<u>280 00</u>
<u>Sila Mountain #12</u>	<u>AMC 384803</u>	<u>40</u>	<u>280 00</u>
<u>Sila Mountain #13</u>	<u>AMC 384804</u>	<u>40</u>	<u>280 00</u>
<u>Sila Mountain #14</u>	<u>AMC 384805</u>	<u>40</u>	<u>280 00</u>
<u>Sila Mountain #15</u>	<u>AMC 384806</u>	<u>40</u>	<u>280 00</u>

Use a separate sheet for additional claim names, serial numbers, and claimant names and addresses.

UNITED STATES  
DEPARTMENT OF THE INTERIOR  
BUREAU OF LAND MANAGEMENT  
**MAINTENANCE FEE PAYMENT FORM  
FOR PLACER MINING CLAIMS**

Remitter Name: C. William +  
Marcelline J Nichols

Mailing Address: 26134 N. 93rd Ave.

City, State, Zip: Peoria Az 85383

Check here if this is a change of address.

RECEIVED  
BLM STATE OFFICE  
PHOENIX, ARIZONA  
AUG 29 A 9:51

**FOR COUNTY RECORDER'S USE**

No. of claims 10  
Total due BLM \$ 2800.00

- The maintenance fee may be paid by cash, check, money order, Bureau of Land Management (BLM) Declining Deposit Account, or credit card (VISA, American Express, Discover, or MasterCard). Payments must be remitted to the BLM State Office where your claim or site is recorded and received on or before September 1. If the payment is mailed, the envelope must be postmarked by a bona fide delivery service on or before September 1 and received at the proper BLM State Office within 15 calendar days after the due date. Payments may also be made by telephone using a credit card. A complete listing of BLM State Offices with their addresses and phone numbers can be found at <http://www.blm.gov>.
- The maintenance fee for the following claim(s) applies to the assessment year 2014.

CLAIM NAME	BLM SERIAL NO.	ACRES IN CLAIM	PAYMENT DUE TO THE BLM (See Instructions on Page 2)
<u>Hela Mountain #16</u>	<u>AMC 384807</u>	<u>40</u>	<u>280.00</u>
<u>Hela Mountain #17</u>	<u>AMC 384808</u>	<u>40</u>	<u>280.00</u>
<u>Hela Mountain #18</u>	<u>AMC 394491</u>	<u>40</u>	<u>280.00</u>
<u>Hela Mountain #19</u>	<u>AMC 394492</u>	<u>40</u>	<u>280.00</u>
<u>Hela Mountain #20</u>	<u>AMC 394493</u>	<u>40</u>	<u>280.00</u>
<u>Hela Mountain #21</u>	<u>AMC 394494</u>	<u>40</u>	<u>280.00</u>
<u>Hela Mountain #22</u>	<u>AMC 394495</u>	<u>40</u>	<u>280.00</u>
<u>Hela Mountain #23</u>	<u>AMC 394496</u>	<u>40</u>	<u>280.00</u>
<u>Hela Mountain #24</u>	<u>AMC 394497</u>	<u>40</u>	<u>280.00</u>
<u>Hela Mountain #25</u>	<u>AMC 394498</u>	<u>40</u>	<u>280.00</u>

Use a separate sheet for additional claim names, serial numbers, and claimant names and addresses.

UNITED STATES  
DEPARTMENT OF THE INTERIOR  
BUREAU OF LAND MANAGEMENT  
**MAINTENANCE FEE PAYMENT FORM  
FOR PLACER MINING CLAIMS**

Remitter Name: C. Williams +  
Marcelline J Nichols  
Mailing Address: 26134 N. 93rd Ave.  
City, State, Zip: Peoria Az 85383

Check here if this is a change of address.

RECEIVED  
BLM AZ STATE OFFICE  
2013 AUG 29 A 9:55  
PHOENIX, ARIZONA  
**FOR COUNTY RECORDER'S USE**

No. of claims 10  
Total due BLM \$ 2800.00

- The maintenance fee may be paid by cash, check, money order, Bureau of Land Management (BLM) Declining Deposit Account, or credit card (VISA, American Express, Discover, or MasterCard). Payments must be remitted to the BLM State Office where your claim or site is recorded and received on or before September 1. If the payment is mailed, the envelope must be postmarked by a bona fide delivery service on or before September 1 and received at the proper BLM State Office within 15 calendar days after the due date. Payments may also be made by telephone using a credit card. A complete listing of BLM State Offices with their addresses and phone numbers can be found at <http://www.blm.gov>.
- The maintenance fee for the following claim(s) applies to the assessment year 2014.

CLAIM NAME	BLM SERIAL NO.	ACRES IN CLAIM	PAYMENT DUE TO THE BLM (See Instructions on Page 2)
<u>Sila Mountain #26</u>	<u>AMC 394499</u>	<u>40</u>	<u>280.00</u>
<u>Sila Mountain #27</u>	<u>AMC 394500</u>	<u>40</u>	<u>280.00</u>
<u>Sila Mountain #28</u>	<u>AMC 394501</u>	<u>40</u>	<u>280.00</u>
<u>Sila Mountain #29</u>	<u>AMC 394502</u>	<u>40</u>	<u>280.00</u>
<u>Sila Mountain #30</u>	<u>AMC 394503</u>	<u>40</u>	<u>280.00</u>
<u>Sila Mountain #31</u>	<u>AMC 394504</u>	<u>40</u>	<u>280.00</u>
<u>Sila Mountain #32</u>	<u>AMC 394505</u>	<u>40</u>	<u>280.00</u>
<u>Sila Mountain #33</u>	<u>AMC 394506</u>	<u>40</u>	<u>280.00</u>
<u>Sila Mountain #34</u>	<u>AMC 394507</u>	<u>40</u>	<u>280.00</u>
<u>Sila Mountain #35</u>	<u>AMC 394508</u>	<u>40</u>	<u>280.00</u>

Use a separate sheet for additional claim names, serial numbers, and claimant names and addresses.



UNITED STATES  
DEPARTMENT OF THE INTERIOR  
BUREAU OF LAND MANAGEMENT  
**MAINTENANCE FEE PAYMENT FORM  
FOR PLACER MINING CLAIMS**

Remitter Name: <u>C. William +</u> <u>Marcelline J Nichols</u> Mailing Address: <u>26134 W. 93rd Ave</u> City, State, Zip: <u>Peoria, AZ 85383</u> <input type="checkbox"/> Check here if this is a change of address.	RECEIVED BLM AZ STATE OFFICE 2013 AUG 29 A 9 PHOENIX, ARIZONA <b>FOR COUNTY RECORDER'S USE</b>
--	--

No. of claims 10  
 Total due BLM \$ 2800.00

- The maintenance fee may be paid by cash, check, money order, Bureau of Land Management (BLM) Declining Deposit Account, or credit card (VISA, American Express, Discover, or MasterCard). Payments must be remitted to the BLM State Office where your claim or site is recorded and received on or before September 1. If the payment is mailed, the envelope must be postmarked by a bona fide delivery service on or before September 1 and received at the proper BLM State Office within 15 calendar days after the due date. Payments may also be made by telephone using a credit card. A complete listing of BLM State Offices with their addresses and phone numbers can be found at <http://www.blm.gov>.
- The maintenance fee for the following claim(s) applies to the assessment year 2014.

CLAIM NAME	BLM SERIAL NO.	ACRES IN CLAIM	PAYMENT DUE TO THE BLM (See Instructions on Page 2)
<u>Sila Mountain #36</u>	<u>AMC 394509</u>	<u>40</u>	<u>280<sup>00</sup></u>
<u>Sila Mountain #37</u>	<u>AMC 394510</u>	<u>40</u>	<u>280<sup>00</sup></u>
<u>Sila Mountain #38</u>	<u>AMC 394511</u>	<u>40</u>	<u>280<sup>00</sup></u>
<u>Sila Mountain #39</u>	<u>AMC 394512</u>	<u>40</u>	<u>280<sup>00</sup></u>
<u>Sila Mountain #40</u>	<u>AMC 394051</u>	<u>40</u>	<u>280<sup>00</sup></u>
<u>Sila Mountain #41</u>	<u>AMC 394513</u>	<u>40</u>	<u>280<sup>00</sup></u>
<u>Sila Mountain #42</u>	<u>AMC 396284</u>	<u>40</u>	<u>280<sup>00</sup></u>
<u>Sila Mountain #43</u>	<u>AMC 396285</u>	<u>40</u>	<u>280<sup>00</sup></u>
<u>Sila Mountain #44</u>	<u>AMC 397074</u>	<u>40</u>	<u>280<sup>00</sup></u>
<u>Sila Mountain #45</u>	<u>AMC 397075</u>	<u>40</u>	<u>280<sup>00</sup></u>

Use a separate sheet for additional claim names, serial numbers, and claimant names and addresses.

UNITED STATES  
DEPARTMENT OF THE INTERIOR  
BUREAU OF LAND MANAGEMENT  
**MAINTENANCE FEE PAYMENT FORM  
FOR PLACER MINING CLAIMS**

Remitter Name: <u>C. William + Marillie Nichols</u> Mailing Address: <u>26134 N. 93<sup>rd</sup> Ave</u> City, State, Zip: <u>Peoria Az 85383</u> <input type="checkbox"/> Check here if this is a change of address.	RECEIVED BLM AZ STATE OFFICE 2013 AUG 29 A 9:58 PHOENIX, ARIZONA <b>FOR COUNTY RECORDER'S USE</b>
--	---

No. of claims 5  
Total due BLM \$ 1400.00

- The maintenance fee may be paid by cash, check, money order, Bureau of Land Management (BLM) Declining Deposit Account, or credit card (VISA, American Express, Discover, or MasterCard). Payments must be remitted to the BLM State Office where your claim or site is recorded and received on or before September 1. If the payment is mailed, the envelope must be postmarked by a bona fide delivery service on or before September 1 and received at the proper BLM State Office within 15 calendar days after the due date. Payments may also be made by telephone using a credit card. A complete listing of BLM State Offices with their addresses and phone numbers can be found at <http://www.blm.gov>.
- The maintenance fee for the following claim(s) applies to the assessment year 2014.

CLAIM NAME	BLM SERIAL NO.	ACRES IN CLAIM	PAYMENT DUE TO THE BLM (See Instructions on Page 2)
<u>Sila Mountain #46</u>	<u>AMC 397076</u>	<u>40</u>	<u>280<sup>00</sup></u>
<u>Sila Mountain #47</u>	<u>AMC 398944</u>	<u>40</u>	<u>280<sup>00</sup></u>
<u>Sila Mountain #48</u>	<u>AMC 398945</u>	<u>40</u>	<u>280<sup>00</sup></u>
<u>Sila Mountain #49</u>	<u>AMC 398946</u>	<u>40</u>	<u>280<sup>00</sup></u>
<u>Sila Mountain #50</u>	<u>AMC 398947</u>	<u>40</u>	<u>280<sup>00</sup></u>

Use a separate sheet for additional claim names, serial numbers, and claimant names and addresses.

UNITED STATES  
 DEPARTMENT OF THE INTERIOR  
 BUREAU OF LAND MANAGEMENT  
**MAINTENANCE FEE PAYMENT FORM FOR  
 LODE CLAIMS, MILL SITES, AND TUNNEL SITES**

Remitter Name: C. William +  
 Marcelline J Nichols  
 Mailing Address: 20134 N. 93rd Ave  
 City, State, Zip: Peoria, AZ 85383

Check here if this is a change of address.

RECEIVED  
 BLM AZ STATE OFFICE  
 AUG 29 A 9:51  
 PHOENIX, ARIZONA

FOR COUNTY RECORDER'S USE

No. of claims/sites 5  
 x \$140 per claim/site  
 Total due BLM \$ 700<sup>00</sup>

- The maintenance fee may be paid by cash, check, money order, Bureau of Land Management (BLM) Declining Deposit Account, or credit card (VISA, American Express, Discover, or MasterCard). Payments must be remitted to the BLM State Office where your claim or site is recorded and received on or before September 1. If the payment is mailed, the envelope must be postmarked by a bona fide delivery service on or before September 1 and received at the proper BLM State Office within 15 calendar days after the due date. Payments may also be made by telephone using a credit card. A complete listing of BLM State Offices with their addresses and phone numbers can be found at <http://www.blm.gov>.
- The maintenance fee for the following claim(s)/site(s) applies to the assessment year 2014.

CLAIM/SITE NAME	BLM SERIAL NO.
<u>Sunset #8</u>	<u>AMC 398952</u>
<u>Sunset #9</u>	<u>AMC 398953</u>
<u>Sunset #10</u>	<u>AMC 398954</u>
<u>Sunset #11</u>	<u>AMC 398955</u>
<u>Cordes Mountain #1</u>	<u>AMC 410302</u>

Use a separate sheet for additional claim/site names, serial numbers, and claimant names and addresses.

UNITED STATES  
DEPARTMENT OF THE INTERIOR  
BUREAU OF LAND MANAGEMENT  
**MAINTENANCE FEE PAYMENT FORM FOR  
LODE CLAIMS, MILL SITES, AND TUNNEL SITES**

Remitter Name: C. William +  
Marcelline J Nichols  
Mailing Address: 26134 N. 93<sup>rd</sup> Ave.  
City, State, Zip: Peoria, AZ 85383

Check here if this is a change of address.

RECEIVED  
BLM AZ STATE OFFICE  
2013 AUG 29 A 9:51  
PHOENIX, ARIZONA  
**FOR COUNTY RECORDER'S USE**

No. of claims/sites 10  
x \$140 per claim/site  
Total due BLM \$ 1,400.00

- The maintenance fee may be paid by cash, check, money order, Bureau of Land Management (BLM) Declining Deposit Account, or credit card (VISA, American Express, Discover, or MasterCard). Payments must be remitted to the BLM State Office where your claim or site is recorded and received on or before September 1. If the payment is mailed, the envelope must be postmarked by a bona fide delivery service on or before September 1 and received at the proper BLM State Office within 15 calendar days after the due date. Payments may also be made by telephone using a credit card. A complete listing of BLM State Offices with their addresses and phone numbers can be found at <http://www.blm.gov>.
- The maintenance fee for the following claim(s)/site(s) applies to the assessment year 2014.

CLAIM/SITE NAME	BLM SERIAL NO.
Picacho #1	AMC 403665
Picacho #1	AMC 403666
Dila Mountain Lode #1	AMC 396392
Sunset #1	AMC 398948
Sunset #2	AMC 398949
Sunset #3	AMC 398950
Sunset #4	AMC 398962
Sunset #5	AMC 398963
Sunset #6	AMC 398964
Sunset #7	AMC 398951

Use a separate sheet for additional claim/site names, serial numbers, and claimant names and addresses.

United States Department of the Interior  
 Bureau of Land Management  
 LANDS/RECREATION & PLANNING  
 ONE N CENTRAL AVE  
 PHOENIX, AZ 85004 -2203  
 Phone: 602-417-9200

Receipt

No:

2868509

Transaction #: 2954469

Date of Transaction: 08/29/2013

CUSTOMER:

CHARLES WILLIAM NICHOLS  
 26134 N 93RD AVE  
 PEORIA, AZ 85383-1350 US

LINE #	QTY	DESCRIPTION	REMARKS	UNIT PRICE	TOTAL
1	1.00	LOCATABLE MINERALS / MINING CLAIMS-NOT NEW-UNADJUD, ONE AUTH NO. ONLY / MINING CLAIM MONEY RECEIVED CASES: AMC410303/\$17500.00	MAINT 2014/70	- n/a -	17500.00
<b>TOTAL:</b>					<b>\$17,500.00</b>

PAYMENT INFORMATION

1	AMOUNT:	17500.00	POSTMARKED:	N/A
	TYPE:	CHECK	RECEIVED:	08/29/2013
	CHECK NO:	142		
	NAME:	NICHOLS, CHARLES WILLIAM 26134 N 93RD AVE PEORIA AZ 85383-1350 US		

REMARKS

This receipt was generated by the automated BLM Collections and Billing System and is a paper representation of a portion of the official electronic record contained therein.

Amc 410 502  
~~Amc 398999~~  
 Amc 398944  
 Amc 398962  
 Amc 403088  
 Amc 403665  
 Amc 396392

Amc 384793  
 Amc 394513  
 Amc 394491  
 Amc 394051  
 Amc 396284  
 Amc 397074

**MAINTENANCE FEE PAYMENT**

Claimant Name: C. William + Marjorie J. Nichols  
 Address: 26134 N. 93rd Ave.  
 City: Peoria State: AZ Zip: 85383  
 Telephone: 623-376-8045  
 E-mail address: mjcwnichols@msw.com  
 Signature: Marjorie Nichols  
 Check here if this is a change of address.

RECEIVED  
 BLM AZ STATE OFFICE  
 2012 AUG 29 P 1:26  
 PHOENIX, ARIZONA  
 BLM Date Stamp

LINE NO.	AMC NUMBER	CLAIM/SITE NAME	COUNTY RECORDER DATA (If available)	TWP	RNG	SEC
1	384797	Hila Mountain #6	2007-0821533	2S	4W	12
2	384798	Hila Mountain #7	2007-0821534	2S	4W	12
3	384799	Hila Mountain #8	2007-0821585	2S	4W	12
4	384800	Hila Mountain #9	2007-0821536	2S	4W	12
5	384801	Hila Mountain #10	2007-0821537	2S	4W	12
6	384802	Hila Mountain #11	2007-0821538	2S	4W	13
7	384803	Hila Mountain #12	2007-0821539	2S	4W	13
8	384804	Hila Mountain #13	2007-0821540	2S	4W	13
9	384805	Hila Mountain #14	2007-0821541	2S	4W	13
10	384806	Hila Mountain #15	2007-0821542	2S	4W	13

40  
40  
40  
40  
40  
40  
40  
40  
40  
40

List additional claims on Form MCF114.

No. of Claims: 45 x \$140 = 6300  
 Check No: 23917 Init. SC  
 Receipt No.: 2644202  
 For BLM Use Only

Bureau of Land Management  
 Arizona State Office  
 www.blm.gov/az/

15 Lodes  
 55 40 acre places

Form: MCF112  
 Revised July 2009

This form is available from the Arizona Department of Mines and Mineral Resources and may be reproduced.

55 x \$140 = ~~7,700~~ 7,700 due

55 x 280 = 15,400 - 7,700 (pd) = ~~7,700~~ 7,700 due

pd 7,700 11/5/12 AT

ENTERED INTO COMPUTER

9/11/12 AT

**SUPPLEMENTAL ATTACHMENT**

May be used with the following forms for listing additional mining claims:

Check One.

- Affidavit of Performance of Annual Work
- Maintenance Fee Payment
- Notice of Intent to Hold Mining Claims
- Notice of Non-Liability for Labor and Materials Furnished

BLM  
Date  
Stamp

PHOENIX, ARIZONA

JUN 25 2009  
1:25

RECEIVED  
BLM AZ STATE OFFICE  
PHOENIX, ARIZONA

LINE NO.	AMC NUMBER	CLAIM/SITE NAME	COUNTY RECORDER DATA (if available)	TWP	RNG	SECTION
40 11	384807	Sila Mountain #16	2007-0821543	2S	4W	13
40 12	384808	Sila Mountain #17	2007-0821544	2S	4W	13
40 13	394491	Sila Mountain #18	2008-0734873	2S	4W	1
40 14	394492	Sila Mountain #19	2008-0734874	2S	4W	12
40 15	394493	Sila Mountain #20	2008-0734875	2S	4W	12
40 16	394494	Sila Mountain #21	2008-0734876	2S	4W	12
40 17	394495	Sila Mountain #22	2008-0734877	2S	4W	12
40 18	394496	Sila Mountain #23	2008-0734878	2S	4W	12
40 19	394497	Sila Mountain #24	2008-0734879	2S	4W	12
40 20	394498	Sila Mountain #25	2008-0734880	2S	4W	12
40 21	394499	Sila Mountain #26	2008-0734881	2S	4W	12
40 22	394500	Sila Mountain #27	2008-0734882	2S	4W	12
40 23	394501	Sila Mountain #28	2008-0734882	2S	4W	12
40 24	394502	Sila Mountain #29	2008-0734884	2S	4W	12
40 25	394503	Sila Mountain #30	2008-0734885	2S	4W	1
40 26	394504	Sila Mountain #31	2008-0734886	2S	4W	1
40 27	394505	Sila Mountain #32	2008-0734887	2S	4W	12
40 28	394506	Sila Mountain #33	2008-0734888	2S	4W	1
40 29	394507	Sila Mountain #34	2008-0734889	2S	4W	1

Form MCF114  
Revised June 2005

**SUPPLEMENTAL ATTACHMENT**

May be used with the following forms for listing additional mining claims:

Check One.

- Affidavit of Performance of Annual Work
- Maintenance Fee Payment
- Notice of Intent to Hold Mining Claims
- Notice of Non-Liability for Labor and Materials Furnished

RECEIVED  
 BLM AZ STATE OFFICE  
 2012 AUG 29 P 1:26  
 PHOENIX, ARIZONA  
 BLM  
 Date  
 Stamp

LINE NO.	AMC NUMBER	CLAIM/SITE NAME	COUNTY RECORDER DATA (If available)	TWP	RNG	SEC
40	394508	Sila Mountain #35	2008-0734890	2S	4W	1
40	394509	Sila Mountain #36	2008-0734891	2S	4W	1
40	394510	Sila Mountain #37	2008-0734892	2S	4W	1
40	394511	Sila Mountain #38	2008-0734893	2S	4W	1
40	394512	Sila Mountain #39	2008-0734894	2S	4W	13
40	394051	Sila Mountain #40	2008-0686416	2S	3W	7
40	394513	Sila Mountain #41	2008-0737568	2S	4W	1
40	396284	Sila Mountain #42	2009-0214882	2S	3W	6
40	396285	Sila Mountain #43	2009-0214883	2S	3W	6
40	397074	Sila Mountain #44	2009-0635328	2S	3W	6
40	397075	Sila Mountain #45	2009-0635329	2S	3W	6
40	397076	Sila Mountain #46	2009-0635330	2S	3W	7
40	398944	Sila Mountain #47	2009-1150818	1S	4W	25
40	398945	Sila Mountain #48	2009-1150819	1S	4W	25
40	398946	Sila Mountain #49	2009-1150820	1S	4W	25
40	398947	Sila Mountain #50	2009-1150821	1S	4W	25

Form MCF114  
 Revised June 2005



**MAINTENANCE FEE PAYMENT**

Claimant Name: C. William + Marcelline J. Nichols  
 Address: 26134 N. 93rd Ave.  
 City: Peoria State: AZ Zip: 85383  
 Telephone: 623-376-8045  
 E-mail address: mjcwnichols@msn.com  
 Signature: Marcelline Nichols

Check here if this is a change of address.

RECEIVED  
 BLM AZ STATE OFFICE  
 2012 AUG 29 P 1:20  
 PHOENIX, ARIZONA  
 BLM  
 Date  
 Stamp

LINE NO.	AMC NUMBER	CLAIM/SITE NAME	COUNTY RECORDER DATA (If available)	TWP	RNG	SEC
1	398948	Sunset #1	2009-1150822	1S	4W	25
2	398949	Sunset #2	2009-1150823	1S	4W	25
3	398950	Sunset #3	2009-1150824	1S	4W	25
4	398962	Sunset #4	2009-1150825	1S	4W	25
5	398963	Sunset #5	2009-1150826	1S	4W	25
6	398964	Sunset #6	2009-1150827	1S	4W	25
7	398951	Sunset #7	2009-1150828	2S	4W	1
8	398952	Sunset #8	2009-1150829	2S	4W	1
9	398953	Sunset #9	2009-1150830	2S	4W	1
10	398954	Sunset #10	2009-1150831	2S	4W	1

look  
look  
look  
look  
look  
look  
look  
look  
look  
look

List additional claims on Form MCF114.

**Bureau of Land Management  
 Arizona State Office**  
 www.blm.gov/az/

No. of Claims: 11 x \$140 = 1540  
 Check No: 23917 Init. JC  
 Receipt No.: 2644202  
 For BLM Use Only

Form: MCF112  
 Revised July 2009

**SUPPLEMENTAL ATTACHMENT**

BLM  
Date  
Stamp

RECEIVED  
BLM AZ STATE OFFICE  
2012 AUG 29 P 1:26  
PHOENIX, ARIZONA

May be used with the following forms for listing additional mining claims:

Check One.

- Affidavit of Performance of Annual Work
- Maintenance Fee Payment
- Notice of Intent to Hold Mining Claims
- Notice of Non-Liability for Labor and Materials Furnished

LINE NO.	AMC NUMBER	CLAIM/SITE NAME	COUNTY RECORDER DATA (If available)	TWP	RNG	SEC
11	398955	Leaset #11	2009-1150832	2S	4W	1

Form MCF114  
Revised June 2005

This form is available from the Arizona Department of Mines & Mineral Resources and may be reproduced.

**MAINTENANCE FEE PAYMENT**

Claimant Name: C. William + Marcelline J Nichols  
 Address: 26134 N. 93rd Ave.  
 City: Peoria State: Az Zip: 85383  
 Telephone: 623-376-8045  
 E-mail address: mjcwnichols@msn.com  
 Signature: Marcelline J Nichols

Check here if this is a change of address.

RECEIVED  
 BLM AZ STATE OFFICE  
 PHOENIX, ARIZONA  
 2012 AUG 29 P 1:26  
 BLM  
 Date  
 Stamp

LINE NO.	AMC NUMBER	CLAIM/SITE NAME	COUNTY RECORDER DATA (if available)	TWP	RNG	SEC
40 1	403058	Hila Mountain #1	2010-1013786	2S	4W	1
40 2	403059	Hila Mountain #2	2010-1013787	2S	4W	1
40 3	403060	Hila Mountain #3	2010-1013788	2S	4W	1
40 4	403061	Hila Mountain #4	2010-1013789	2S	4W	1
5						
6						
7						
8						
9						
10						

List additional claims on Form MCF114.

**Bureau of Land Management**  
**Arizona State Office**  
 www.blm.gov/az/

No. of Claims: 4 x \$140 = 560  
 Check No: 23917 Init. SC  
 Receipt No.: 2644202  
 For BLM Use Only

Form: MCF112  
 Revised July 2009

This form is available from the Arizona Department of Mines and Mineral Resources and may be reproduced.

**MAINTENANCE FEE PAYMENT**

Claimant Name: C. William + Marjorie J. Nichols  
 Address: 26134 N. 93rd Ave.  
 City: Peoria State: Az Zip: 85383  
 Telephone: 623-376-8045  
 E-mail address: msawichols@msa.com  
 Signature: Marjorie Nichols

Check here if this is a change of address.

RECEIVED  
 BLM AZ STATE OFFICE  
 2012 AUG 29 P 1:26  
 PHOENIX, ARIZONA  
 BLM  
 Date  
 Stamp

LINE NO.	AMC NUMBER	CLAIM/SITE NAME	COUNTY RECORDER DATA (If available)	TWP	RNG	SEC
1	403665	Peiacho #1 <sup>Lode</sup>	2010-4433549	7N	2W	21
2	403666	Peiacho #2 <sup>Lode</sup>	2010-4433550	7N	2W	21
3						
4						
5						
6						
7						
8						
9						
10						

List additional claims on Form MCF114.

**Bureau of Land Management**  
**Arizona State Office**  
 www.blm.gov/az/

No. of Claims: 2 x \$140 = 280  
 Check No: 23917 Init. SC  
 Receipt No.: 2644202  
 For BLM Use Only

Form: MCF112  
 Revised July 2009

This form is available from the Arizona Department of Mines and Mineral Resources and may be reproduced.

**MAINTENANCE FEE PAYMENT**

Claimant Name: C William & Marcelline J Nichols  
 Address: 26134 N. 93rd Ave.  
 City: Peoria State: AZ Zip: 85383  
 Telephone: 623-376-8045  
 E-mail address: mjcwnichols@msn.com  
 Signature: Marcelline J Nichols

Check here if this is a change of address.

RECEIVED  
 BLM AZ STATE OFFICE  
 2012 AUG 29 P 1:26  
 PHOENIX, ARIZONA  
 BLM  
 Date  
 Stamp

LINE NO.	AMC NUMBER	CLAIM/SITE NAME	COUNTY RECORDER DATA (If available)	TWP	RNG	SEC
1	396392	<sup>Lode</sup> Gila Mountain #1	2009-0295666	2S	3W	6
2						
3						
4						
5						
6						
7						
8						
9						
10						

List additional claims on Form MCF114.

Bureau of Land Management  
 Arizona State Office  
 www.blm.gov/az/

No. of Claims: 1 x \$140 = 140  
 Check No: 23917 Init. SC  
 Receipt No.: 2644202  
 For BLM Use Only

Form: MCF112  
 Revised July 2009

This form is available from the Arizona Department of Mines and Mineral Resources and may be reproduced.

**MAINTENANCE FEE PAYMENT**

Claimant Name: C. William & Marcelline J. Nichols  
 Address: 26134 N. 93rd Ave.  
 City: Peoria State: AZ Zip: 85383  
 Telephone: 623-376-8045  
 E-mail address: mjcwnichols@msk.com  
 Signature: Marcelline J. Nichols

Check here if this is a change of address.

RECEIVED  
 BLM AZ STATE OFFICE  
 2012 AUG 29 P 1:26  
 PHOENIX, ARIZONA  
 BLM  
 Date  
 Stamp

LINE NO.	AMC NUMBER	CLAIM/SITE NAME	COUNTY RECORDER DATA (If available)	TWP	RNG	SEC
40 1	384793	Estrella #1	2007-082-1529	15	2W	31
40 2	384794	Estrella #2	2007-082-1530	15	2W	31
40 3	384795	Estrella #3	2007-082-1531	15	2W	31
40 4	384796	Estrella #4	2007-082-1532	15	2W	31
5						
6						
7						
8						
9						
10						

List additional claims on Form MCF114.

No. of Claims: 4 x \$140 = 560  
 Check No: 23917 Init. SC  
 Receipt No.: 2644202  
 For BLM Use Only

Bureau of Land Management  
 Arizona State Office  
 www.blm.gov/az/

Form: MCF112  
 Revised July 2009

**MAINTENANCE FEE PAYMENT**

Claimant Name: C William & Marianne J. Nichols  
 Address: 26134 N. 93rd Ave  
 City: Peoria State: Az Zip: 85383  
 Telephone: 623-376-8045  
 E-mail address: mjcwnichols@msn.com  
 Signature: Marianne Nichols

Check here if this is a change of address.

RECEIVED  
 BLM AZ STATE OFFICE  
 PHOENIX, ARIZONA  
 2012 AUG 29 P 1:27  
 BLM  
 Date  
 Stamp

LINE NO.	AMC NUMBER	CLAIM/SITE NAME	COUNTY RECORDER DATA (if available)	TWP	RNG	SEC
40 1	410303	Cordes Peak #1	2011-0047666	11N	2E	27
40 2	410304	Cordes Peak #2	2011-0047665	11N	2E	27
40 3	410302	Cordes Mountain #	2011-0047667	11N	2E	27
4						
5						
6						
7						
8						
9						
10						

List additional claims on Form MCF114.

**Bureau of Land Management  
 Arizona State Office**  
 www.blm.gov/az

No. of Claims: 3 x \$140 = 420  
 Check No: 23917 Init. SC  
 Receipt No.: 2644202  
 For BLM Use Only

Form: MCF112  
 Revised July 2009

**United States Department of the Interior**  
**Bureau of Land Management**  
 LANDS/RECREATION & PLANNING  
 ONE N CENTRAL AVE  
 PHOENIX, AZ 85004 -2203  
 Phone: 602-417-9200

Receipt

No: 2644202

<b>Transaction #:</b> 2724944	
<b>Date of Transaction:</b> 08/29/2012	
<b>CUSTOMER:</b>	
C WILLIAMS NICHOLS 26134 N 93RD AVE PEORIA, AZ 85383-1350 US	

LINE #	QTY	DESCRIPTION	REMARKS	UNIT PRICE	TOTAL
1	1.00	LOCATABLE MINERALS / MINING CLAIMS-NOT NEW-UNADJUD, ONE AUTH NO. ONLY / MINING CLAIM MONEY RECEIVED CASES: AMC410303/\$9800.00	MAINT (70) 2013	- n/a -	9800.00
<b>TOTAL:</b>					<b>\$9,800.00</b>

PAYMENT INFORMATION			
1	AMOUNT:	9800.00	POSTMARKED: N/A
	TYPE:	CHECK	RECEIVED: 08/29/2012
	CHECK NO:	23917	
	NAME:	KILAUEA CRUSHERS INC P O BOX 1606 GLENDALE AZ 85318 US	

REMARKS

This receipt was generated by the automated BLM Collections and Billing System and is a paper representation of a portion of the official electronic record contained therein.





# United States Department of the Interior



BUREAU OF LAND MANAGEMENT  
Arizona State Office  
One North Central Avenue, Suite 800  
Phoenix, Arizona 85004-4427  
www.blm.gov/az/  
November 2, 2012

In Reply Refer To:  
3800 (9310) AT  
AMC384793, AMC394051, AMC394491, AMC403058, AMC410302

NO. OF CLAIMS  
AMOUNT \$ 2700.00  
RECEIPT NO. 2690827  
INIT. D.H.  
\*\* BLM-ASO\*\*

CERTIFIED MAIL – RETURN RECEIPT REQUEST 7012 2210 0000 8675 2308

## NOTICE

NICHOLS CHARLES WILLIAM, MARCILLINE  
26134 N 93RD AVE  
PEORIA, AZ 85383

This Notice Affects Those Claims  
Shown in the Block Below.

AMC384793 - 384808, 394051, 394491 - 394513, 396284, 396285, 397074 - 397076, 398944 -  
398947, 403058 - 403061, 410303, 410304  
ESTRELLA 1 - 4; GILA MOUNTAIN 6 - 50, 1 - 4; CORDES PEAK #1, #2

### 2013 Maintenance Fees - Additional Fees Required

Your maintenance fee payment for the 2013 assessment year, in the amount of \$140 per claim, for the placer claims listed above, has been received and is insufficient. **The total due on your claim(s) is: \$57,700.**

In accordance with the Consolidated Appropriations Act of 2012, Public Law 112-74 (125 Stat 1047), and FR44155-44158 (2012) Congress changed the way maintenance fees for placer mining claims are assessed. Instead of charging the maintenance fee on a per-claim basis, Congress stated that the fee, which is currently \$140, will be assessed on each 20 acre parcel of a placer claim or portion thereof.

Insufficient payment of the annual maintenance fee for the 2013 assessment year is a curable defect. **Therefore you are required to do one of the following within 30 days of receipt of this notice or your claim(s) will be declared forfeited:** 1) submit additional fees of \$140 per 20-acres or portion thereof based on the full acreage of the claim, or 2) amend the claim(s) to reduce the acres so a lesser fee is due and submit any additional fees due; or 3) relinquish the claim(s) in their entirety, in which case BLM will refund the maintenance fees you have already paid for the 2013 assessment year.

If you choose to amend the claims to reduce the acres, you must submit an amended location notice for each claim, with an accurate description and dimensions of the reduced claim, along with a map depicting the reduced claim, and a \$10 processing fee per amendment. An amendment must also be recorded at the county. If the amended claim contains more than 20 acres, calculate the additional fees due and submit those fees with the amendment(s).

RECEIVED  
NOV 21 2012  
1:56  
OFFICE

11/21/12 AT

Please include your Arizona Mining Claim (AMC) serial number(s) and claim name(s) when submitting the additional fees, and note that you are paying additional fees due. If additional information is required, please contact Amy Thrower at 602-417-9334.

*Rebecca Heick*


Rebecca Heick  
Group Administrator  
Lands and Minerals

RECEIVED  
2012 NOV 15 P 1:56  
PHOENIX, ARIZONA

**CERTIFIED MAIL™**



C. William & Marcelline Nichols  
26134 N. 93rd Ave.  
Peoria, AZ 85383-1350



7008 1830 0001 6700 5741



UNITED STATES  
POSTAL SERVICE

1000

85004

U.S. POSTAGE  
PAID  
GLENDALE, AZ  
85308  
NOV 14, 12  
AMOUNT

**\$5.75**

00088291-06

RECEIVED  
BLM AZ STATE OFFICE

2012 NOV 15 P 1:51

PHOENIX, ARIZONA

*Bureau of Land Management  
Arizona State office  
1 North Central Ave, Suite 800  
Phoenix Az 85004*

8500494427




**RETURN RECEIPT  
REQUESTED**





C. William & Marcilline Nichols  
26134 N. 93rd Ave.  
Peoria, AZ 85383-1350

**CERTIFIED MAIL™**



7008 1830 0001 6700 5741

U.S. POSTAGE  
PAID  
GLENDALE, AZ  
85308  
NOV 14, 12  
AMOUNT  
**\$5.75**  
00088291-06

1000 85004

RECEIVED  
BLM AZ STATE OFFICE

2012 NOV 15 P 1:51

PHOENIX, ARIZONA

*Bureau of Land Management  
Arizona State office  
1 North Central Ave, Suite 800  
Phoenix Az 85004*

8500434427



**RETURN RECEIPT  
REQUESTED**

**United States Department of the Interior**  
**Bureau of Land Management**  
 LANDS/RECREATION & PLANNING  
 ONE N CENTRAL AVE  
 PHOENIX, AZ 85004 -2203  
 Phone: 602-417-9200

Receipt

No: 2690827

<b>Transaction #:</b> 2772484	
<b>Date of Transaction:</b> 11/16/2012	
CUSTOMER:	
CHARLES WILLIAM NICHOLS 26134 N 93RD AVE PEORIA, AZ 85383-1350 US	

LINE #	QTY	DESCRIPTION	REMARKS	UNIT PRICE	TOTAL
1	1.00	LOCATABLE MINERALS / MINING CLAIMS-NOT NEW-UNADJUD, ONE AUTH NO. ONLY / MINING CLAIM MONEY RECEIVED <b>CASES: AMC384793/\$7700.00</b>	ADDITIONAL MONIES FOR MAINT FEE PYMNT 2013	- n/a -	7700.00
<b>TOTAL:</b>					<b>\$7,700.00</b>

PAYMENT INFORMATION			
1	AMOUNT:	7700.00	POSTMARKED: 11/14/2012
	TYPE:	CHECK	RECEIVED: 11/16/2012
	CHECK NO:	134	
	NAME:	NICHOLS, MARCILLINE J 26134 N 93RD AVE PEORIA AZ 85383-1350 US	

REMARKS

This receipt was generated by the automated BLM Collections and Billing System and is a paper representation of a portion of the official electronic record contained therein.

**NOTICE!!**

**These documents have been scanned!**

**Do not place un-scanned documents beneath this notice!**

**Do not remove this notice from this file!**

GPO Jacket No. 560-102  
Print Order 61540  
Rise Business Services, LLC  
Job=AZ15 5/16/2019




Box Number= AZ15056



Claim Begin-End: AMC410302-AMC410304

6 Location Notices-Amendments and Supporting Documents



AZ15056-12

AMC409378-AMC410492

# MINING CLAIM STATUS REPORT

DATA ENTERED SEP 15 2011 cm

MTP Checked by cm  
GEO Checked by cm

LEAD SERIAL NUMBER AMC 410302 thru AMC 410304

### # OF CLAIMS & TYPE

# 3 LODE  
# \_\_\_\_\_ PLACER  
# \_\_\_\_\_ ASSOCIATION PLACER  
# \_\_\_\_\_ MILL SITE  
# \_\_\_\_\_ TUNNEL SITE

### CHARGES

Location Fee @ \$34 = \$ 102  
Processing Fee @ \$15 = \$ 45  
Maintenance Fee @ \$140 = \$ 420  
Overage (+) \$ \_\_\_\_\_  
Shortage (-) \$ \_\_\_\_\_  
Other Fees \$ \_\_\_\_\_  
**TOTAL \$ 567**

ARE THERE ENOUGH LOCATORS?

Yes ( ) No ( ) \_\_\_\_\_

DOCUMENTS RECEIVED VIA -

Over-the-Counter (  ) Mail ( )

TIMELY FILED?

Yes (  ) No ( )

*accepted as mail*

LEGAL DESCRIPTION - T 11N R 2E SEC 27  
T \_\_\_\_\_ R \_\_\_\_\_ SEC \_\_\_\_\_  
T \_\_\_\_\_ R \_\_\_\_\_ SEC \_\_\_\_\_  
T \_\_\_\_\_ R \_\_\_\_\_ SEC \_\_\_\_\_

BLM ( ) FOREST SERVICE ( ) \_\_\_\_\_ SUBJ TO PL 359: Yes ( ) No ( )

WILDERNESS AREA: No ( ) Yes ( ) \_\_\_\_\_

SPLIT ESTATE - N/A ( ) SX ( ) PX ( ) SRHA ( ) OTHER ( ) \_\_\_\_\_

Proper Notice Filed if Located on SHRA Lands? N/A ( ) Yes ( ) No ( )

RECONVEYED MINERALS ON BLM LANDS REQUIRE OPENING ORDERS FROM 1944 TO 1993 -

Open to Entry on: \_\_\_\_\_ N/A ( )

COMMENTS/STATUS - VOID ( ) PARTIALLY VOID ( ) PVT MINERALS ( ) WITHDRAWN LANDS ( )

OTHER ( ) \_\_\_\_\_

Claimant acknowledges that portions of the following claims(s) site(s) may be void or voidable.

Printed Name of Claimant \_\_\_\_\_ Signature of Claimant \_\_\_\_\_

\*\*\*\*\* FINAL ADJUDICATION \*\*\*\*\*

DATE 3/27/2012 INITIALS TS

*Pre cm*

LOCATION NOTICE FOR PLACER MINING CLAIM

NOTICE IS HEREBY GIVEN that the E CORDES  
Peak 2 placer mining claim has been located by  
C. WILLIAM + MARCILLINE J. NICHOLS whose current mailing  
address is 26134 N. 93 Ave  
Peoria Az 85383

RECEIVED  
B.L.M. AZ STATE OFFICE  
2011 SEP - 1 P 1:50  
PHOENIX, AZ  
BLM  
Date  
Stamp

The general course of this claim is N-S and it is situated in  
YAVAPAI County, Arizona.

This claim is 1320 feet in length and 1320 feet in width. This claim runs from the  
location monument on which this location notice is posted approximately 1320 feet in a E  
direction to the E end line and 1320 feet in a S direction to the S end line.  
This claim is marked by four monuments, one at each corner of the claim.

The location monument on which this notice is posted is situated within Section 27, Township  
11 N, Range 2 E, Gila Salt River Base and Meridian, Arizona. This claim encompasses  
portions of the following legal subdivision(s) if located by legal subdivision or the following quarter section (s),  
section (s), Township (s) and Range (s) NW4 NE4 Sec 27, T11N, R2E  
Gila Salt River Base and Meridian, Arizona.

The locality of this claim with reference to some natural object or permanent monument and additional  
information (if any) concerning its locality are as follows: 1-17 IS APPROX 1/2 MI  
E of E. end line

DATED AND POSTED on the ground this 1 day of Sept, 2011.  
LOCATOR (s) C. William Nichols, Marcilline J. Nichols

Form MCF102  
Revised July 2005

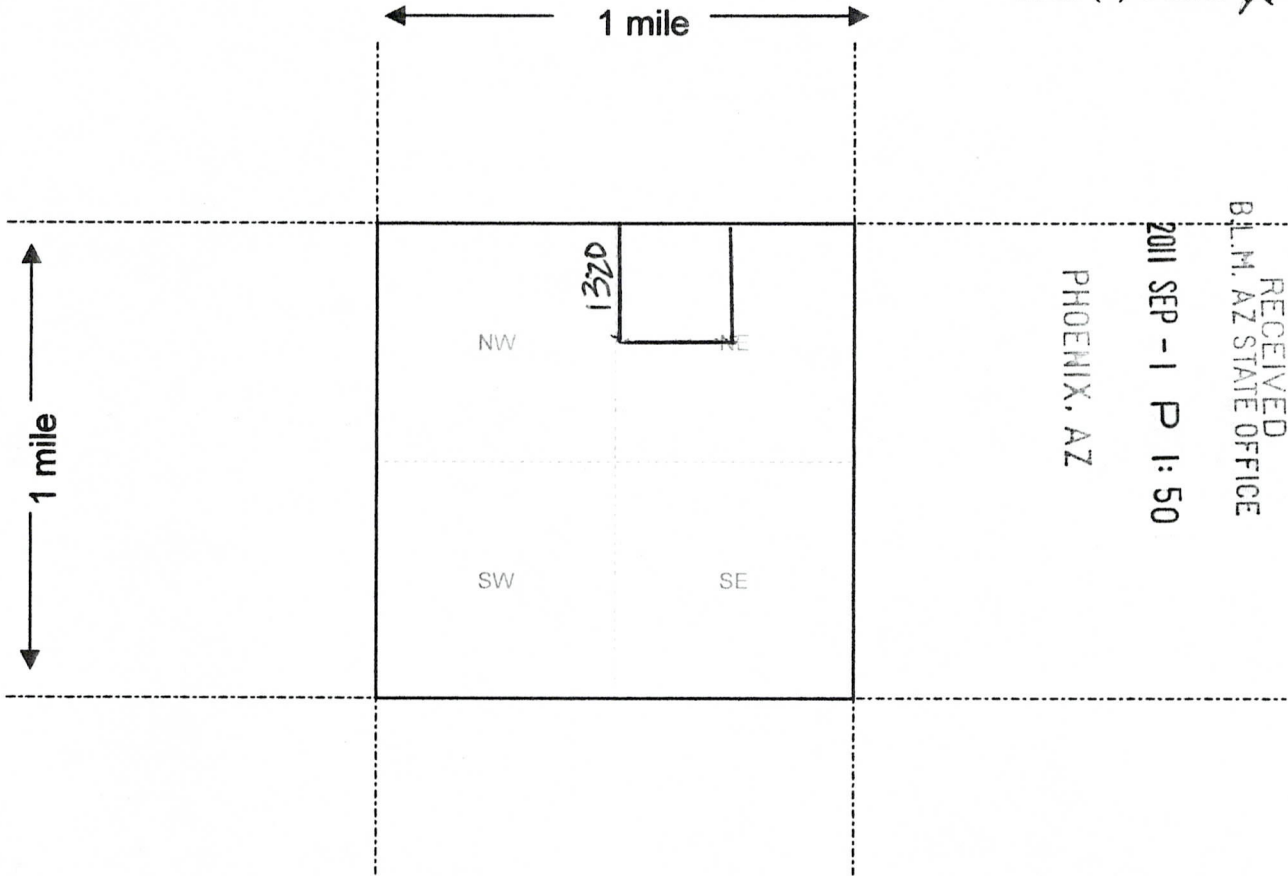
AMC410304



E

### MINING CLAIM MAP

Lode ( ) Placer (X)



Scale : 1" = 2000 feet



1. The above map depicts the CORDS PEAK 2 mining claim, which is located in Section (s) 27, Township 11 N, Range 2 E, Gila and Salt River Base and Meridian, YAVAPAI County, Arizona.

2. The type of corner and location monuments used are as follows: 4" PVC PIPE

3. The bearings and distances in degrees and feet between claim corners are as depicted on the map.

Form MCF100a  
Revised July 2005

This form is available from the Arizona Department of Mines & Mineral Resources and may be reproduced.

AMC410304

LOCATION NOTICE FOR LODE MINING CLAIM

NOTICE IS HEREBY GIVEN that the CORDES  
MOUNTAIN 1 lode mining claim has been located  
by C WILLIAM & MARCILLINE J. NICHOLS whose current mailing  
address is 26134 N. 93<sup>RD</sup> Ave  
PEORIA AZ 85383

RECEIVED  
B.L.M. AZ STATE OFFICE  
2011 SEP - 1 P 1:50  
PHOENIX, AZ  
BLM  
Date  
Stamp

The general course of this claim is E-W and it is situated in YAVAPAI  
County, Arizona. This claim is 1500' feet in length and 600 feet in width. This claim runs  
from the location monument on which this location notice is posted approximately 1500 feet in a  
E direction to the E end line and 600 feet in a S direction to the  
S end line. This claim is marked by six monuments, one at each corner and one at the center of each  
end line of the claim.

The location monument on which this notice is posted is situated within Section 27, Township 11  
N, Range 2 E, Gila Salt River Base and Meridian, Arizona and this claim encompasses portions  
of the following quarter section (s), section (s), Township (s) and Range (s) NE 4 and NW 4  
Section 27, T 11 N, R 2 E

Gila Salt River Base and Meridian, Arizona.

The locality of this claim with reference to some natural object or permanent monument and additional information  
(if any) concerning its locality are as follows: APPROX 1/2 M W. of 1-17.

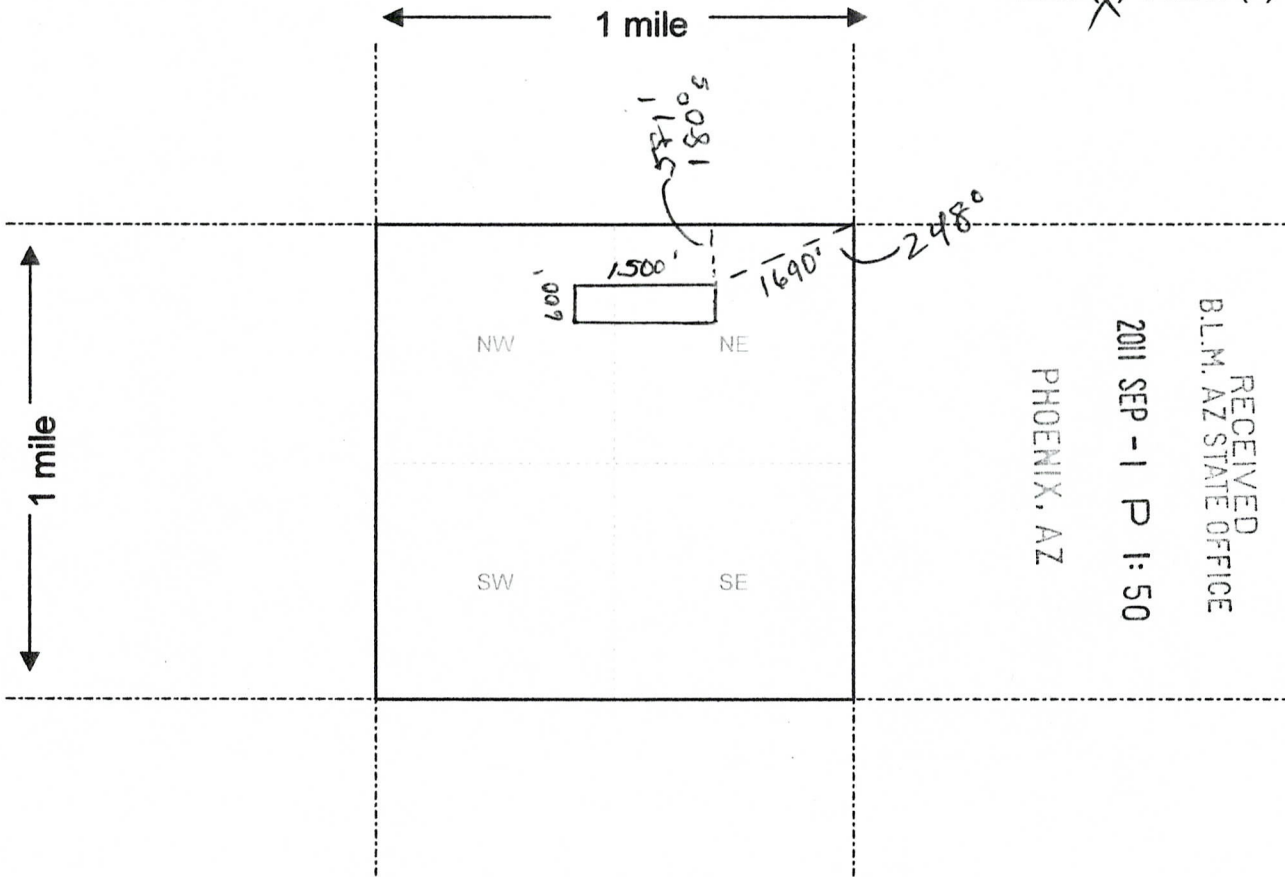
DATED AND POSTED on the ground this 1 day of Sept, 20 11.  
LOCATOR (s) C Wm Nichols, Marcilline J. Nichols

AMC410302

Form MCF100  
Revised July 2005

**MINING CLAIM MAP**

Lode (X) Placer ( )



RECEIVED  
B.L.M. AZ STATE OFFICE  
2011 SEP - 1 P 1:50  
PHOENIX, AZ

Scale : 1" = 2000 feet



1. The above map depicts the CORDES MTN. 1 mining claim, which is located in Section (s) 27, Township 11 N, Range 2 E, Gila and Salt River Base and Meridian, YAVAPAI County, Arizona.
2. The type of corner and location monuments used are as follows: 4" PVC PIPE.
3. The bearings and distances in degrees and feet between claim corners are as depicted on the map.

Form MCF100a  
Revised July 2005

This form is available from the Arizona Department of Mines & Mineral Resources and may be reproduced.

AHC410302

w

**LOCATION NOTICE FOR PLACER MINING CLAIM**

NOTICE IS HEREBY GIVEN that the CORPES

PEAK 1 placer mining claim has been located by

C. WILLIAM & MARCILLINE J. NICHOLS whose current mailing

address is 26134 N. 93 AVE

PEORIA AZ 85383

BLM Date Stamp	2011 SEP - 1 P 1:50 PHOENIX, AZ	RECEIVED D.L.M. AZ STATE OFFICE
----------------------	------------------------------------	------------------------------------

The general course of this claim is N-S and it is situated in

YAVAPAI County, Arizona.

This claim is 1320 feet in length and 1320 feet in width. This claim runs from the

location monument on which this location notice is posted approximately 1320 feet in a E

direction to the E end line and 1320 feet in a S direction to the S end line.

This claim is marked by four monuments, one at each corner of the claim.

The location monument on which this notice is posted is situated within Section 27, Township

11 N, Range 2 E, Gila Salt River Base and Meridian, Arizona. This claim encompasses

portions of the following legal subdivision(s) if located by legal subdivision or the following quarter section (s),

section (s), Township (s) and Range (s) NE4 NW4 Sec 27, T11N, R2E

Gila Salt River Base and Meridian, Arizona.

The locality of this claim with reference to some natural object or permanent monument and additional

information (if any) concerning its locality are as follows: I-17 APPROX 1/2 MI E.

of E BOUNDARY LINE

DATED AND POSTED on the ground this 1 day of Sept, 20 11.

LOCATOR (s) C. William Nichols, Marcilline J. Nichols

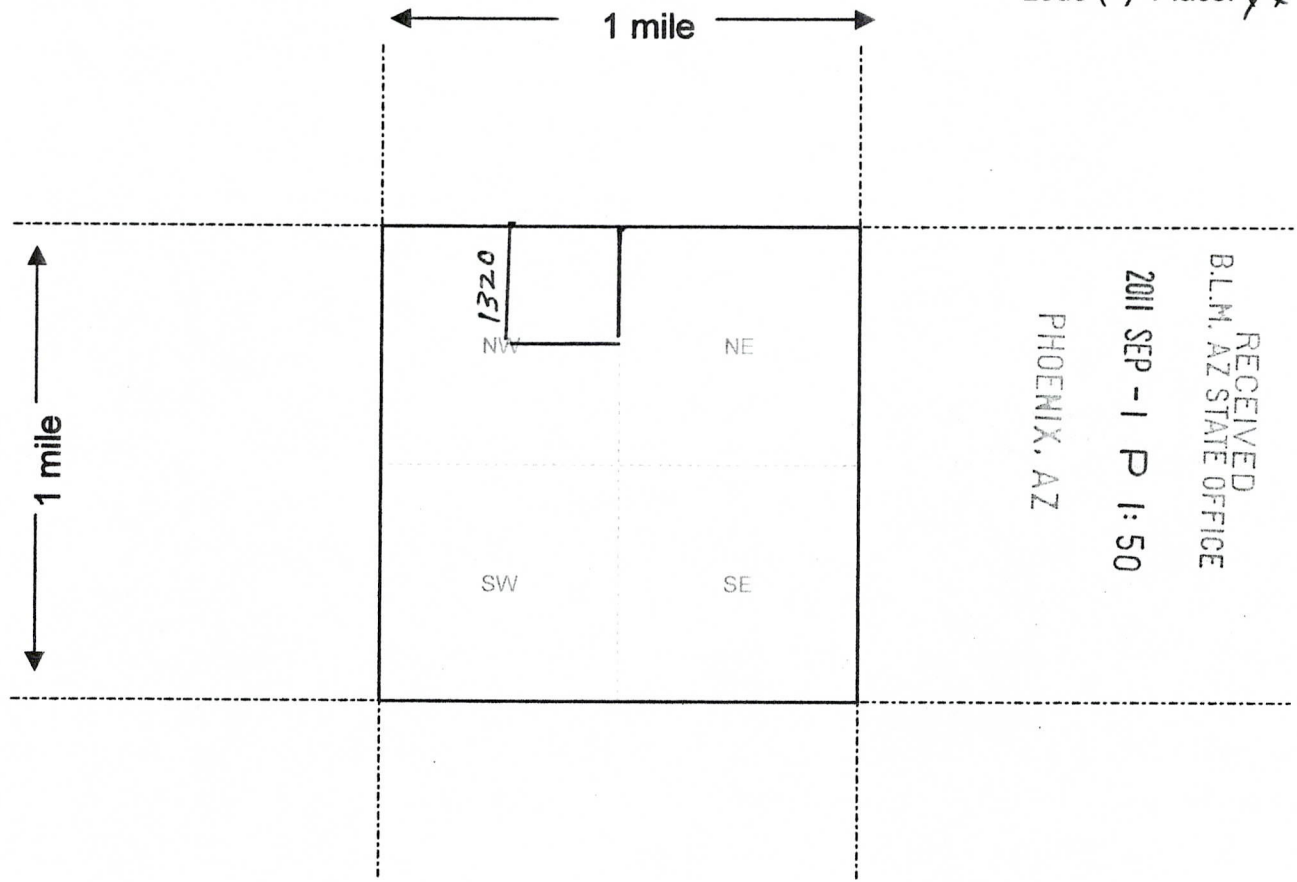
Form MCF102  
Revised July 2005

AMC 410303

w

MINING CLAIM MAP

Lode ( ) Placer



Scale : 1" = 2000 feet



1. The above map depicts the CORDES PEAK 1 mining claim, which is located in Section (s) 27, Township 11 N, Range 2 E, Gila and Salt River Base and Meridian, YAVAPAI County, Arizona.
2. The type of corner and location monuments used are as follows: 4" PVC Pipe.
3. The bearings and distances in degrees and feet between claim corners are as depicted on the map.

Form MCF100a  
Revised July 2005

This form is available from the Arizona Department of Mines & Mineral Resources and may be reproduced.

AHC410303

RUN TIME: 12:19 PM

UNITED STATES DEPARTMENT OF INTERIOR  
BUREAU OF LAND MANAGEMENT  
GEOGRAPHIC REPORT WITH LAND  
Sorted by Serial Number

RUN DATE: 09/15/2011  
Page 1 of 1

Adm State: AZ

Serial Number: AZA 002936  
Total Case Acres: 65,501.000

<u>Casetype</u>	<u>Case Disp</u>			<u>Sect</u>	<u>Sur Typ</u>	<u>Sur Num</u>	<u>Suff</u>	<u>Subdivision</u>	<u>Act Pend</u>
246100	AUTHORIZED	14	0110N	0020E	027	ALIQ		ALL;	

Serial Number: AZA 019321  
Total Case Acres: 23.000

<u>Casetype</u>	<u>Case Disp</u>			<u>Sect</u>	<u>Sur Typ</u>	<u>Sur Num</u>	<u>Suff</u>	<u>Subdivision</u>	<u>Act Pend</u>
282201	AUTHORIZED	14	0110N	0020E	027	ALIQ		SW;	

Serial Number: AZA 032820  
Total Case Acres: 40.000

<u>Casetype</u>	<u>Case Disp</u>			<u>Sect</u>	<u>Sur Typ</u>	<u>Sur Num</u>	<u>Suff</u>	<u>Subdivision</u>	<u>Act Pend</u>
361113	PENDING	14	0110N	0020E	027	ALIQ		E2NW,W2NE;	Y

Serial Number: AZAR 0010913  
Total Case Acres: 211.580

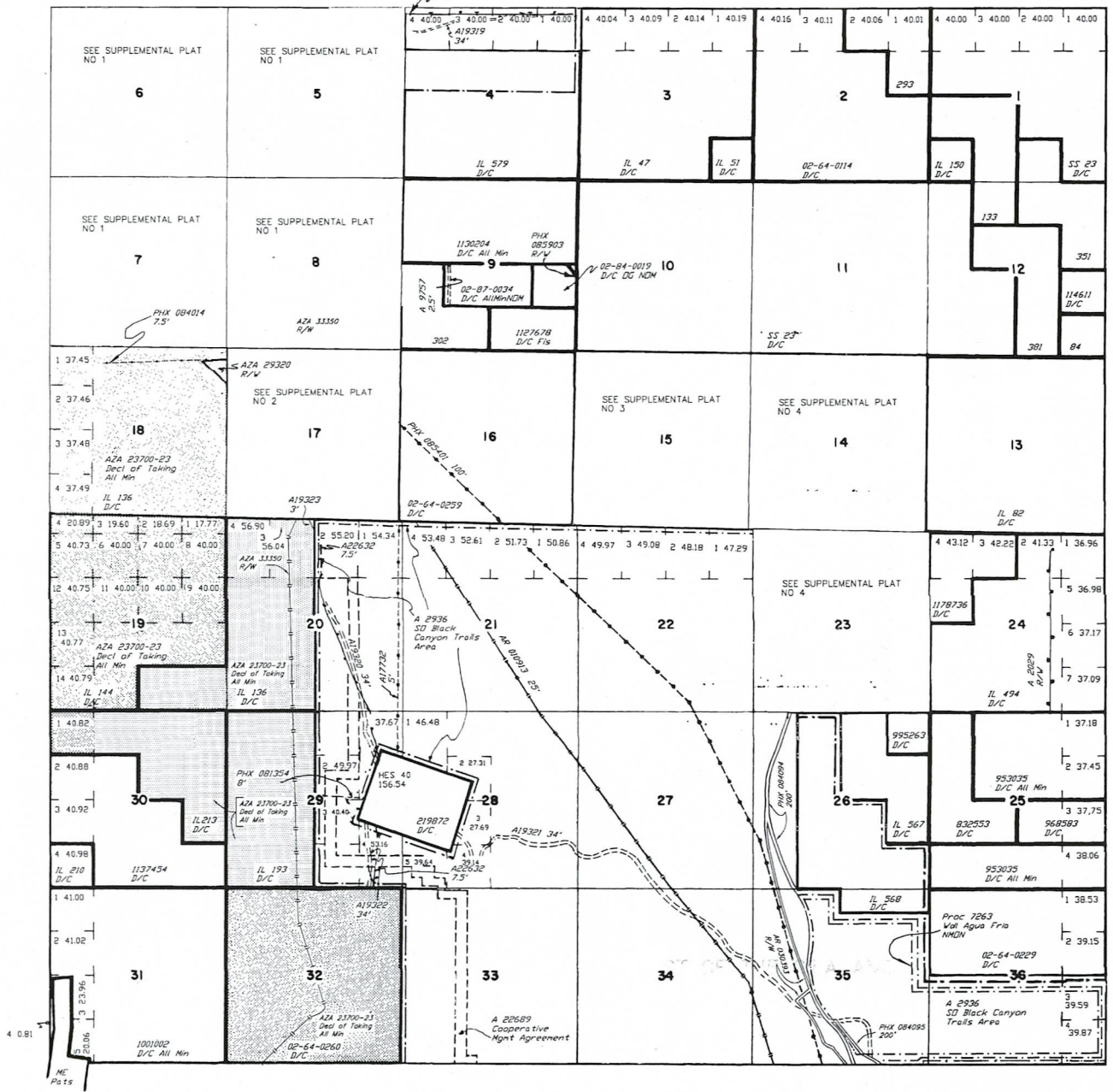
<u>Casetype</u>	<u>Case Disp</u>			<u>Sect</u>	<u>Sur Typ</u>	<u>Sur Num</u>	<u>Suff</u>	<u>Subdivision</u>	<u>Act Pend</u>
288100	AUTHORIZED	14	0110N	0020E	027	ALIQ		SWNW,SW;	

TOWNSHIP 11 NORTH RANGE 2 EAST OF THE GILA AND SALT RIVER MERIDIAN, ARIZONA

YAVAPAI COUNTY  
HASSAYAMPA FIELD OFFICE

STATUS OF PUBLIC DOMAIN  
LAND AND MINERAL TITLES  
AND ACQUIRED LANDS

INDEX TO SEGREGATED TRACTS				
TRACT NO	RESURVEY			ORIGINAL SURVEY
	T	R	SEC	SUBDIVISION



FOR ORDERS AFFECTING DISPOSAL OR USE OF UNIDENTIFIED LANDS WITHDRAWN FOR CLASSIFICATION, MINERALS, WATER AND/OR OTHER PUBLIC PURPOSES, REFER TO INDEX OF MISCELLANEOUS DOCUMENTS.

LANDS PATENTED UNDER SMALL TRACT ACT ARE NOW SUBJECT TO MINERAL LEASING ACT

MDS 44 SW

A 18023 R/W 5'  
Sec 26 : SE1/4NE1/4

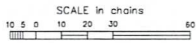
AZA 27225 R/W  
Sec 7 : Lots 1-4, W1/2SE1/4SW1/4  
Sec 18 : E1/2W1/2, W1/2SE1/4  
Sec 19 : Lots 2,7,10, W1/2SE1/4  
Sec 29 : S1/2NW1/4  
Sec 30 : NE1/4, NE1/4SE1/4

AZA 27238  
Sec 32 : E1/2

AZA 23641 R/W 7.5'  
Sec 7 : W1/2W1/2NE1/4  
Sec 17 : SW1/4SW1/4SE1/4  
Sec 20 : Lot 2, W1/2SW1/4NE1/4, SE1/4  
Sec 29 : Lots 1,4

AZA 29629 R/W (125' x 285') 0.365 A  
Sec 23 : Lot 28

Lat 34°16'54.60"N  
Long 112°05'39.34"W



**WARNING STATEMENT**  
This plot is the Bureau's Record of Title, and should be used only as a graphic display of the township survey data. Records herein do not reflect title changes which may have been affected by lateral movements of rivers or other bodies of water. Refer to the cadastral surveys for official survey information.

CURRENT TO	CS	T	11 N
10-14-2008	PV		
		R	2 E